

**+NOTICE!!**

**These documents have been scanned!**

**Do not place un-scanned documents beneath this notice!**

**Do not remove this notice from this file!**

GPO Jacket No. 560-102  
Print Order 61540  
Rise Business Services, LLC  
Job=AZ15 8/14/2019



Box Number= AZ15219



Claim Begin-End: AMC137391-AMC137406

**1 Initial Receipt**



AZ15219-2

AMC137391-AMC138512

**NO  
DOCUMENTS  
FOUND**

NO DOCUMENTS FOUND  
NO DOCUMENTS FOUND



**NOTICE!!**

**These documents have been scanned!**

**Do not place un-scanned documents beneath this notice!**

**Do not remove this notice from this file!**

GPO Jacket No. 560-102  
Print Order 61540  
Rise Business Services, LLC  
Job=AZ15 8/14/2019



Box Number= AZ15219



Claim Begin-End: AMC137391-AMC137406

**2 Correspondence**



AZ15219-2    AMC137391-AMC138512



# United States Department of the Interior



## BUREAU OF LAND MANAGEMENT

Arizona State Office

One North Central Avenue, Suite 800

Phoenix, Arizona 85004-4427

[www.blm.gov/az/](http://www.blm.gov/az/)

JUL 25 2017

In Reply Refer To:

3800 (9200) RM

AMC50440, AMC137391,

AMC138034, AMC174982

CERTIFIED MAIL – RETURN RECEIPT REQUESTED 7014 2870 0000 1116 2886

### NOTICE

ROBERT SCHOOSE  
919 E LOCKWOOD ST  
MESA, AZ 85203-1915

:  
:  
:

This Decision Affects Those Claims  
Shown in the Block Below.

---

AMC50441, AMC50442, AMC50450 -AMC50452, AMC50454, AMC137391, AMC137395,  
AMC137401 - AMC137406, AMC138034, AMC174982 - AMC174985  
BLACK KING, BLACK QUEEN, MAMMOTH NO 2, MAMMOTH NO 3, MOTHER  
HUBBARD, TOM THUMB, BLACK HAND, MOTHER HUBBARD #2, INDIAN #1 - INDIAN  
#6, BLACK KNIGHT, BLACK HAND #2 - BLACK HAND #5

---

### Transfer(s) Not Processed

A conveyance document to transfer ownership of the mining claim(s) listed above was received by the Bureau of Land Management (BLM) Arizona State Office. The transfer(s) of ownership cannot be processed for the following reason(s):

According to BLM records, the grantor on the conveyance document does not own the claims. The owners, according to BLM records are Robert Schoose and Ron Feldman.

If appropriate, please submit a corrected conveyance document, required documents, or additional fees, within 30 days of your receipt of this notice. If the required information is not received within the 30-day timeframe, no further action will be taken, and the BLM will retain the non-refundable processing fees submitted.



If additional information is required, please contact RéAnn Myers at 602-417-9413. Please include your AMC serial number(s) on all correspondence.

A handwritten signature in black ink, appearing to read 'Lucas Lucero', with a stylized, flowing script.

Lucas Lucero  
Deputy State Director  
Lands, Minerals and Energy Division

**SENDER: COMPLETE THIS SECTION**

- Complete items 1, 2, and 3.
- Print your name and address on the reverse so that we can return the card to you.
- Attach this card to the back of the mailpiece, or on the front if space permits.

1. Article Addressed to:

ROBERT SCHOOSE  
919 E LOCKWOOD ST  
MESA AZ 85203-1915  
920/RM/AMC50440, AMC137391,  
AMC138034, AMC174982



9590 9402 2007 6123 0928 59

2. Article Number (Transfer from service label)

7014 2870 0000 1116 2886

PS Form 3811, July 2015 PSN 7530-02-000-9053

**COMPLETE THIS SECTION ON DELIVERY**

A. Signature

X

B. Received by (Printed Name)

D Schoose

☐ Agent  
☐ AddresseeC. Date of Delivery  
7-27-17D. Is delivery address different from item 1? ☐ Yes  
If YES, enter delivery address below: ☐ No

3. Service Type

☐ Adult Signature☐ Adult Signature Restricted Delivery☒ Certified Mail®☐ Certified Mail Restricted Delivery☐ Collect on Delivery☐ Collect on Delivery Restricted Delivery☐ Mail Restricted Delivery

(300)

☐ Priority Mail Express®☐ Registered Mail™☐ Registered Mail Restricted Delivery☒ Return Receipt for Merchandise☒ Signature Confirmation™☐ Signature Confirmation Restricted Delivery

Domestic Return Receipt

**SENDER: COMPLETE THIS SECTION**

- Complete items 1, 2, and 3.
- Print your name and address on the reverse so that we can return the card to you.
- Attach this card to the back of the mailpiece, or on the front if space permits.

1. Article Addressed to:

ROBERT SCHOOSE  
919 E LOCKWOOD ST  
MESA AZ 85203-1915  
920/RM/AMC50440, AMC137391,  
AMC138034, AMC174982



9590 9402 2007 6123 0928 59

2. Article Number (Transfer from service label)

7014 2870 0000 1116 2886

PS Form 3811, July 2015 PSN 7530-02-000-9053

**COMPLETE THIS SECTION ON DELIVERY**

A. Signature

X

B. Received by (Printed Name)

D Schoose

C. Date of Delivery

7-27-17

D. Is delivery address different from item 1? ☐ Yes  
If YES, enter delivery address below: ☐ No

3. Service Type

☐ Adult Signature☐ Adult Signature Restricted Delivery☒ Certified Mail®☐ Certified Mail Restricted Delivery☐ Collect on Delivery☐ Collect on Delivery Restricted Delivery☐ Mail☐ Mail Restricted Delivery

(300)

☐ Priority Mail Express®☐ Registered Mail™☐ Registered Mail Restricted Delivery☒ Return Receipt for Merchandise☒ Signature Confirmation™☐ Signature Confirmation Restricted Delivery

Domestic Return Receipt





# United States Department of the Interior

## BUREAU OF LAND MANAGEMENT

Arizona State Office  
One North Central Avenue, Suite 800  
Phoenix, Arizona 85004-4427  
[www.blm.gov/az/](http://www.blm.gov/az/)



JUL 25 2017

In Reply Refer To:

3800 (9200) RM

AMC50440, AMC137391,

AMC138034, AMC174982

CERTIFIED MAIL – RETURN RECEIPT REQUESTED 7014 2870 0000 1116 2893

### NOTICE

RON FELDMAN

2655 E WHITELEY ST

APACHE JUNCTION, AZ 85119-8981

:  
:  
:

This Decision Affects Those Claims  
Shown in the Block Below.

---

AMC50441, AMC50442, AMC50450 -AMC50452, AMC50454, AMC137391, AMC137395,

AMC137401 - AMC137406, AMC138034, AMC174982 - AMC174985

BLACK KING, BLACK QUEEN, MAMMOTH NO 2, MAMMOTH NO 3, MOTHER  
HUBBARD, TOM THUMB, BLACK HAND, MOTHER HUBBARD #2, INDIAN #1 - INDIAN  
#6, BLACK KNIGHT, BLACK HAND #2 - BLACK HAND #5

---

### Transfer(s) Not Processed

A conveyance document to transfer ownership of the mining claim(s) listed above was received by the Bureau of Land Management (BLM) Arizona State Office. The transfer(s) of ownership cannot be processed for the following reason(s):

According to BLM records, the grantor on the conveyance document does not own the claims. The owners, according to BLM records are Robert Schoose and Ron Feldman.

If appropriate, please submit a corrected conveyance document, required documents, or additional fees, within 30 days of your receipt of this notice. If the required information is not received within the 30-day timeframe, no further action will be taken, and the BLM will retain the non-refundable processing fees submitted.

If additional information is required, please contact RéAnn Myers at 602-417-9413. Please include your AMC serial number(s) on all correspondence.

A handwritten signature in black ink, appearing to read 'Lucas Lucero', with a stylized, flowing script.

Lucas Lucero  
Deputy State Director  
Lands, Minerals and Energy Division



**SENDER: COMPLETE THIS SECTION**

- Complete items 1, 2, and 3.
- Print your name and address on the reverse so that we can return the card to you.
- Attach this card to the back of the mailpiece, or on the front if space permits.

**1. Article Addressed to:**

ROSE FELDMAN  
2655 P WHITELEY ST  
APACHE JUNCTION AZ 85119-8981  
926/AM/AMC50440, AMC137391,  
AMC138034, AMC174982



9590 9402 2007 6123 0928 42

**2. Article Number (Transfer from service label)**

7014 2870 0000 1116 2893

**COMPLETE THIS SECTION ON DELIVERY**

A. Signature

X

*[Signature]*

☐ Agent

☐ Addressee

B. Received by (Printed Name)

Josh Feldman

C. Date of Delivery

8-7-17

D. Is delivery address different from item 1? ☐ Yes  
If YES, enter delivery address below: ☐ No

**3. Service Type**

☐ Adult Signature

☐ Adult Signature Restricted Delivery

☒ Certified Mail®

☐ Certified Mail Restricted Delivery

☐ Collect on Delivery

☐ Collect on Delivery Restricted Delivery

Mail

Mail Restricted Delivery

(00)

☐ Priority Mail Express®

☐ Registered Mail™

☐ Registered Mail Restricted Delivery

☒ Return Receipt for Merchandise


☒ Signature Confirmation™

☐ Signature Confirmation Restricted Delivery


PS Form 3811, July 2015 PSN 7530-02-000-9053

Domestic Return Receipt

USPS TRACKING#



9590 9402 2007 6123 0928 42



First-Class Mail  
Postage & Fees Paid  
USPS  
Permit No. G-10

United States  
Postal Service

RECEIVED

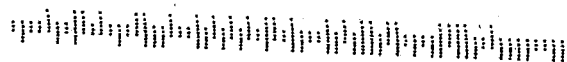
2017 AUG -9 P 2:00

PHOENIX, ARIZONA

Sender: Please print your name, address, and ZIP+4® in this box•

UNITED STATES  
DEPARTMENT OF THE INTERIOR  
Bureau of Land Management  
Arizona State Office  
One N. Central Avenue, Suite 800  
Phoenix, AZ 85004-4427

4-442700





# United States Department of the Interior

## BUREAU OF LAND MANAGEMENT

Arizona State Office  
222 North Central Avenue  
Phoenix, AZ 85004-2203

In reply refer to:

3800 (957) DDM

AMC 137391  
138596

MAY 14 2002

CERTIFIED MAIL - RETURN RECEIPT REQUESTED

### DECISION

Mining Claimant(s)	:	Mining Claim(s)
as Shown on the	:	
Enclosed Sheet(s)	:	

### Mining Claims Declared Forfeited

The mining claims listed on the attached sheet have been declared forfeited for failure to file the required affidavit of labor.

The required small miner's maintenance fee waiver certification was timely received on or before September 1, 2001.

Pursuant to regulations found at 43 CFR 3833.1-7 and 3833.2, an affidavit of labor must have been filed on or before December 30, 2001, along with a \$5 service charge per claim. Failure to timely file this affidavit and fee constitutes a forfeiture of the claim(s) (43 CFR 3833.4 (a) (1)).

Our records do not show receipt of a 2001 affidavit of labor for the mining claim(s) listed on the enclosed sheet(s), and therefore the claims are declared forfeited.

You are required to reclaim all areas disturbed by your activities on lands encompassed by your mining claim(s) and/or site(s). After you complete the reclamation, you must notify the authorized officer of the appropriate surface managing agency so that the authorized officer may conduct a final site inspection and determine whether you may be released from liability. If you fail to reclaim the land to the satisfaction of the authorized officer, the surface management agency may cite you for noncompliance under its surface management regulations.

For land administered by the BLM, if you fail to reclaim the land to the satisfaction of the authorized officer as required in 43 CFR Subpart 3809, BLM will issue an order of noncompliance under 43 CFR 3809.601(a). If you fail to comply with the noncompliance order, BLM may take further action under 43 CFR 3809.604. Failure to conduct reclamation is a prohibited act that may subject you to criminal penalties. See 43 CFR 3809.605(h) and 43 CFR 3809.700.



**SENDER: COMPLETE THIS SECTION**

- Complete items 1, 2, and 3. Also complete item 4 if Restricted Delivery is desired.
- Print your name and address on the reverse so that we can return the card to you.
- Attach this card to the back of the mailpiece, or on the front if space permits.

1. Article Addressed to:

**GhostField Ghost Town**  
**4650 N. Mammoth Mine**  
**Goldfield, AZ 85219**

(957)DDM AMC 137391, 138596 (30)

2. Article Number (Copy from service label)

**COMPLETE THIS SECTION ON DELIVERY**

A. Received by (Please Print Clearly)

ZACH

B. Date of Delivery

5/16

C. Signature

X

D. Is delivery address different from item 1?

If YES, enter delivery address below

☒ Agent

☐ Addressee

☐ Yes

☐ No

3. Service Type

☒ Certified Mail

☐ Express Mail

☐ Registered


☒ Return Receipt for Merchandise

☐ Insured Mail

☐ C.O.D.

4. Restricted Delivery? (Extra Fee)

☐ Yes



UNITED STATES POSTAL SERVICE



First-Class Mail  
Postage & Fees Paid  
USPS  
Permit No. G-10

- Sender: Please print your name, address, and ZIP+4 in this box •

BUREAU OF LAND MANAGEMENT

Arizona State Office (952.3)

222 N. Central Avenue

Phoenix, AZ 85004-2203

If your occupancy has been terminated and you fail to remove structures, material, equipment, and any personal property in accordance with the regulations in 43 CFR 3715.5-1, BLM may dispose of the property. In accordance with 43 CFR 3715.5-2, you will remain liable for the costs BLM incurs in removing and disposing of the property.

This decision may be appealed to the Interior Board of Land Appeals, Office of the Secretary, in accordance with the regulations contained in 43 CFR, Part 4 and the enclosed Form 1842-1. If an appeal is taken, your notice of appeal must be filed in this office (at the above address) within 30 days from receipt of this decision. The appellant has the burden of showing that the decision appealed from is in error.

If you wish to file a petition pursuant to regulation 43 CFR 4.21 (58 FR 4939, January 19, 1993) or 43 CFR 2804.1 for a stay of the effectiveness of this decision during the time that your appeal is being reviewed by the Board, the petition for a stay must accompany your notice of appeal. A petition for a stay is required to show sufficient justification based on the standards listed below. Copies of the notice of appeal and petition for a stay **must** also be submitted to each party named in this decision and to the Interior Board of Land Appeals and to the appropriate Office of the Solicitor (see 43 CFR 4.413) at the same time the original documents are filed with this office. If you request a stay, you have the burden of proof to demonstrate that a stay should be granted.

#### Standards for Obtaining a Stay

Except as otherwise provided by law or other pertinent regulation, a petition for a stay of a decision pending appeal shall show sufficient justification based on the following standards:

- (1) The relative harm to the parties if the stay is granted or denied,
- (2) The likelihood of the appellant's success on the merits,
- (3) The likelihood of immediate and irreparable harm if the stay is not granted, and
- (4) Whether the public interest favors granting the stay.

If no appeal, or noncompliance, with the above occurs, this decision constitutes final administrative action of this Department as it affects the mining claims. No appeal, protest or petition for reconsideration will be entertained from this decision after the appeal period has expired.

Please include your AMC serial number(s) on all correspondence. If additional information is required, please call Dorie Morrison at (602) 417-9355.



Ivy J. Garcia  
Group Administrator  
Lands and Minerals Adjudication

Enclosure



# United States Department of the Interior

## BUREAU OF LAND MANAGEMENT

Arizona State Office  
3707 N. 7th Street  
P.O. Box 16563  
Phoenix, Arizona 85011



IN REPLY REFER TO:

3800 (921) DDM  
A MC 137391

BOUSH MINING CO.  
2131 S. TERRACE RD.  
TEMPE, AZ 85282-2528

October 24, 1994

### NOTICE

We cannot transfer ownership/accept payment of the maintenance fee/give you assessment credit for the claim(s) listed below because they are closed and are therefore inactive. A copy of the decision which closed these claim(s) is enclosed for your information.

If additional information is required, please call the Branch of Lands and Minerals Operations at (602) 650-0518.

#### BLM SERIAL NUMBER

AMC 137397  
AMC 137398  
AMC 137400

#### CLAIM NAME

MAMMOTH # 3  
TOM THUMB  
ANNEX

You were given credit for ANNEX  
AMC 50440 (Accounting Advice No.  
2024953)

A refund will be sent within approximately 90 days.

*Mary Jo Yoas*

Mary Jo Yoas  
Chief, Branch of Lands and  
Minerals Operations

Enclosure



UNITED STATES  
DEPARTMENT OF THE INTERIOR  
BUREAU OF LAND MANAGEMENT

## RECEIPT AND ACCOUNTING ADVICE

NO. 2024953

WG/AZ

08/31/94

Subject: CLAIM MAINTENANCE FEE 1993 (127)

2 7 13

12,700.00

Applicant:

BOUSH MINING CO.  
2131 S. TERRACE RD.  
TEMPE AZ. 85282-2528Remitter: SAME CK. # 2  
602-254-5000

Assignor:

LEASE MANAGEMENT DATA ☐ NEW ☐ UPDATE ☐ PAYMENT

ORIGINAL SERIAL NO.	ASG.	TYPE	ST.	CTY.	FUND SYMBOL	ACRES/UNITS	RATE
AMC 50440, ET AL							

AMOUNT	ANV. DATE	EXP. DATE	BILL CYC.	S/C	DISTRICT	NEXT BILL	MISC. DATA	U of M	ACTUAL UNITS

ASSIGNMENT SERIAL NO.	ASG.	TYPE	ST.	CTY.	FUND SYMBOL	ACRES/UNITS	RATE

AMOUNT	ANV. DATE	EXP. DATE	BILL CYC.	S/C	DISTRICT	NEXT BILL	MISC. DATA	U of M	ACTUAL UNITS

## APPLY REMITTANCE

ACTION	FUND SYMBOL	CTY.	AMOUNT
FILING FEE			
RENTAL			
UNEARNED			
REFUND			300.00
TOTAL			
AMOUNT DUE			

Remarks:

✓ 50440  
✓ 50450  
✓ 137397-37400  
✓ 50441-2  
✓ 137401-6  
✓ 50451-2  
✓ 137395  
✓ 50454  
✓ 138034  
✓ 137391  
✓ 137399

✓ 174982-5  
✓ 18598-622  
✓ 24962-72  
✓ 267921-47  
✓ 268146-169  
✓ 267897-911  
✓ 139185

DATE: 127/10/94

☐ Lease in Escrow?☐ KGS?☐ Auto Escalates?☐ Auto Renew?

Of Interest?

Operating Rights?

Operator

Bond Filed?

## FOR MMS USE ONLY

BILLEE	FOREST REFUGE
NUMBER	
OCS SECTION	
CODE	

BOUSH MINING COMPANY

5254 EAST APACHE TRAIL  
APACHE JUNCTION, ARIZONA 85219  
(602) 254-5000

August 30, 1994

204  
12,700.00  
127

United States  
Department of the Interior  
Bureau of Land Management  
3707 North 7th Street  
Phoenix, Arizona 85014

1994-1995


Re: 127 lode mining claims in Maricopa and Pinal  
Counties, Arizona

Dear Sir or Madam:

Please find enclosed my check in the amount of  
\$12,700.00 representing payment in full of \$100.00 per claim  
for the 127 claims Boush Mining Company presently owns in  
Maricopa and Pinal Counties, Arizona.

The claims are identified on the attached five  
pages.

Sincerely,



Don Wolfram  
President, Boush Mining  
Company

DW/lw  
Enclosures

RECEIVED  
BLM AZ STATE OFFICE  
Aug 31 9 13 AM '94  
PHOENIX, ARIZONA

NAME OF CLAIM:	RECORD# BOOK-PAGE	LOCATION OF CLAIM:	BLM MC NO.:
BLACK KING	5-462	W 1/2 SEC 36, T2N, R8E	50441
BLACK QUEEN	5-421	SW 1/4 SEC 36, T2N, R8E	50442
INDIAN #1	15415-284	NE 1/4 SEC 2	137401 *
INDIAN #2	15415-280	NW 1/4 SEC 1, T1N, R8E	137402 *
INDIAN #3	15415-282	NW 1/4 SEC 1, T1N, R8E	137403 *
INDIAN #4	15415-300	SW 1/4 SEC 36, T2N, R8E	137404
INDIAN #5	15415-298	SW 1/4 SEC 36, T2N, R8E	137405
INDIAN #6	15415-296	W 1/2 SEC 36, T2N, R8E	137406
MAMMOTH #3	5-613	NW 1/4 SEC 1, T1N, R8E	50451 *
MOTHER HUBBARD	5-463	S 1/2 SEC 36, T2N, R8E	50452
MOTHER HUBBARD #2	15415-294	ALL 1/4 SEC 36, T2N, R8E	137395
TOM THUMB	5-465	NW 1/4 SEC 1, T1N, R8E	50454 *
BLACK KNIGHT	15437-59	E 1/2 SEC 36, T2N, R8E	138034
BLACK HAND-	15415-292	N 1/2 SEC 36, T2N, R8E	137391
BLACK HAND #2	15945-465	NW 1/4 SEC 36, T2N, R8E	174982
BLACK HAND #3	15945-467	NW 1/4 SEC 36, T2N, R8E	174983
BLACK HAND #4	15945-469	NW 1/4 SEC 36, T2N, R8E	174984
BLACK HAND #5	15945-471	NW 1/4 SEC 36, T2N, R8E	174985
CLARK OLIVER #7	12540-1479	SE 1/4 SEC 35	18598
CLARK OLIVER #8	12540-1480	SW 1/4 SEC 36, T2N, R8E	18599
CLARK OLIVER #9	12540-1481	W 1/2 SEC 36, T2N, R8E	18600
CLARK OLIVER #10	12487-156	NW 1/4 SEC 36, T2N, R8E	18601
CLARK OLIVER #11	12487-157	NE 1/4 SEC 35, T2N, R8E	18602
CLARK OLIVER #12	12487-158	NE 1/4 SEC 35, T2N, R8E	18603
CLARK OLIVER #13	12487-159	NE 1/4 SEC 35, T2N, R8E	18604
CLARK OLIVER #14	12487-160	NE 1/4 SEC 35, T2N, R8E	18605
CLARK OLIVER #15	12487-161	N 1/2 SEC 35, T2N, R8E	18606
CLARK OLIVER #16	12487-162	NW 1/4 SEC 35, T2N, R8E	18607
CLARK OLIVER #17	12487-163	NW 1/4 SEC 35, T2N, R8E	18608
CLARK OLIVER #18	12487-164	W 1/2 SEC 36, T2N, R8E	18609
CLARK OLIVER #19	12487-165	E 1/2 SEC 35, T2N, R8E	18610
CLARK OLIVER #20	12487-166	E 1/2 SEC 35, T2N, R8E	18611
CLARK OLIVER #21	12487-167	E 1/2 SEC 35, T2N, R8E	18612
CLARK OLIVER #22	12487-168	E 1/2 SEC 35, T2N, R8E	18613
CLARK OLIVER #23	12487-169	W 1/2 SEC 35, T2N, R8E	18614
CLARK OLIVER #24	12487-170	W 1/2 SEC 35, T2N, R8E	18615
CLARK OLIVER #25	12487-171	W 1/2 SEC 35, T2N, R8E	18616
CLARK OLIVER #26	12487-172	W 1/2 SEC 35, T2N, R8E	18617
CLARK OLIVER #27	12537-968	SW 1/4 SEC 35, T2N, R8E	18618
CLARK OLIVER #28	12537-969	S 1/2 SEC 35, T2N, R8E	18619
CLARK OLIVER #29	12537-970	SE 1/4 SEC 35, T2N, R8E	18620
CLARK OLIVER #30	12537-971	SE 1/4 SEC 35, T2N, R8E	18621
CLARK OLIVER #31	12537-972	SE 1/4 SEC 35, T2N, R8E	18622
CLARK OLIVER #32	13037-1252	SE 1/4 SEC 35, T2N, R8E	24962 *
CLARK OLIVER #33	13037-1253	SE 1/4 SEC 35, T2N, R8E	24963 *
CLARK OLIVER #34	13037-1254	SE 1/4 SEC 35, T2N, R8E	24964 *
CLARK OLIVER #35	13037-1255	S 1/2 SEC 35, T2N, R8E	24965 *
CLARK OLIVER #36	13037-1256	SW 1/4 SEC 35, T2N, R8E	24966 *
CLARK OLIVER #37	13037-1257	SW 1/4 SEC 35, T2N, R8E	24967 *
CLARK OLIVER #38	13037-1258	SW 1/4 SEC 35, T2N, R8E	24968
CLARK OLIVER #39	13037-1259	SW 1/4 SEC 35, T2N, R8E	24969
CLARK OLIVER #40	13037-1260	SE 1/4 SEC 35, T2N, R8E	24970
CLARK OLIVER #41	13037-1261	NW 1/4 SEC 36, T2N, R8E	24971
CLARK OLIVER #43	13037-1263	NW 1/4 SEC 35, T2N, R8E	24972

RECEIVED  
BLM, AZ STATE OFFICE  
PHOENIX, ARIZONA

claims on this page followed by an asterisk  
are the same claims by the same names as shown on  
the preceding page in Pinal County)

10-7-76-273  
ENTERED IN COMPUTER

43  
AMC 50440  
24962  
18598  
~~137395~~  
137395  
CIR  
138034

54  
-11-  
23

NAME OF CLAIM	RECORDED BOOK-PAGE	LOCATION OF CLAIM	BLM AMC NO.
CLARK #1	87-222326	SW1/4 Sec. 26, T2N, R8E	267921
" 2	87-222327	SW1/4 Sec. 26, T2N, R8E	267922
" 3	87-222328	SW1/4 Sec. 26, T2N, R8E	267923
" 4	87-222329	SW1/4 Sec. 26, T2N, R8E	267924
" 5	87-222330	SE1/4 Sec. 26, T2N, R8E	267925
" 6	87-222331	SE1/4 Sec. 26, T2N, R8E	267926
" 7	87-222332	SE1/4 Sec. 26, T2N, R8E	267927
" 8	87-222333	SE1/4 Sec. 26, T2N, R8E	267928
" 9	87-222334	SE1/4 Sec. 26, T2N, R8E	267929
" 10	87-222335	SE1/4 Sec. 26, T2N, R8E	267930
" 11	87-222336	SE1/4 Sec. 26, T2N, R8E	267931
" 12	87-222337	E1/2 Sec. 26, T2N, R8E	267932
" 13	87-222338	ALL1/4 Sec. 26, T2N, R8E	267933
" 14	87-222339	W1/2 Sec. 26, T2N, R8E	267934
" 15	87-222340	W1/2 Sec. 26, T2N, R8E	267935
" 16	87-222341	W1/2 Sec. 26, T2N, R8E	267936
" 17	87-222342	SE1/4 Sec. 26, T2N, R8E	267937
" 18	87-222343	SW1/4 Sec. 25, T2N, R8E	267938
" 19	87-222344	W1/2 Sec. 25, T2N, R8E	267939
" 20	87-222345	NE1/4 Sec. 25, T2N, R8E	267940
" 21	87-222346	NE1/4 Sec. 26, T2N, R8E	267941
" 22	87-222347	NE1/4 Sec. 26, T2N, R8E	267942
" 23	87-222348	NE1/4 Sec. 26, T2N, R8E	267943
" 24	87-222349	N1/2 Sec. , T2N, R8E	267944
" 25	87-222350	NW1/4 Sec. 26, T2N, R8E	267945
" 26	87-222351	NW1/4 Sec. 26, T2N, R8E	267946
" 27	87-222352	NW1/4 Sec. 26, T2N, R8E	267947

~~AMC 267897~~  
CR

RECEIVED  
BLM AZ STATE OFFICE  
Aug 31 9 13 AM '94  
PHOENIX, ARIZONA

10-7-94-JB  
ENTERED IN COMPUTER

95 Maintenance 27

NAME OF CLAIM	RECORDED BOOK-PAGE	LOCATION OF CLAIM	BLM AMC NO.
WESTERN ARMER #1	87-234342	NW1/4 Sec.35,T2N,R8E	268146
" 2	87-234343	NW1/4 Sec.35,T2N,R8E	268147
" 3	87-234344	NW1/4 Sec.35,T2N,R8E	268148
" 4	87-234345	NE1/4 Sec.34,T2N,R8E	268149
" 5	87-234346	NE1/4 Sec.34,T2N,R8E	268150
" 6	87-234347	NE1/4 Sec.34,T2N,R8E	268151
" 7	87-234348	NW1/4 Sec.35,T2N,R8E	268152
" 8	87-234349	NW1/4 Sec.35,T2N,R8E	268153
" 9	87-234350	NW1/4 Sec.35,T2N,R8E	268154
" 10	87-234351	NE1/4 Sec.34,T2N,R8E	268155
" 11	87-234352	NE1/4 Sec.34,T2N,R8E	268156
" 12	87-234353	NE1/4 Sec.34,T2N,R8E	268157
" 13	87-234354	SE1/4 Sec.35,T2N,R8E	268158
" 14	87-234355	SE1/4 Sec.35,T2N,R8E	268159
" 15	87-234356	SE1/4 Sec.35,T2N,R8E	268160
" 16	87-234357	S1/2 Sec.35,T2N,R8E	268161
" 17	87-234358	S1/2 Sec.35,T2N,R8E	268162
" 18	87-234359	SW1/4 Sec.35,T2N,R8E	268163
" 19	87-234360	SW1/4 Sec.35,T2N,R8E	268164
" 20	87-234361	SW1/4 Sec.35,T2N,R8E	268165
" 21	87-234362	SW1/4 Sec.35,T2N,R8E	268166
" 22	87-234363	SE1/4 Sec.34,T2N,R8E	268167
" 23	87-234364	SE1/4 Sec.34,T2N,R8E	268168
" 24	87-234365	E 1/2 Sec.34,T2N,R8E	268169

~~Amc 268146~~  
CR

RECEIVED  
BLM AZ STATE OFFICE  
Aug 31 9 13 AM '94  
PHOENIX, ARIZONA

16-7-94-JB  
ENTERED IN COMPUTER

95 maintenance fee

<u>NAME OF CLAIM</u>	<u>RECORDED BOOK-PAGE</u>	<u>LOCATION OF CLAIM</u>	<u>BLM AMC NO.</u>
TEE PEE #1	87-222311	E 1/2 Sec.34,T2N,R8E	267897
" 2	87-222312	NW1/4 Sec.35,T2N,R8E	267898
" 3	87-222313	NE1/4 Sec.34,T2N,R8E	267899
" 4	87-222314	NE1/4 Sec.34,T2N,R8E	267900
" 5	87-222315	NE1/4 Sec.34,T2N,R8E	267901
" 6	87-222316	NE1/4 Sec.34,T2N,R8E	267902
" 7	87-222317	N 1/2 Sec.34,T2N,R8E	267903
" 8	87-222318	NW1/4 Sec.34,T2N,R8E	267904
" 9	87-222319	NW1/4 Sec.35,T2N,R8E	267905
" 10	87-222320	NE1/4 Sec.34,T2N,R8E	267906
" 11	87-222321	NE1/4 Sec.34,T2N,R8E	267907
" 12	87-222322	NE1/4 Sec.34,T2N,R8E	267908
" 13	87-222323	NE1/4 Sec.34,T2N,R8E	267909
" 14	87-222324	N 1/2 Sec.34,T2N,R8E	267910
" 15	87-222325	NW1/4 Sec.34,T2N,R8E	267911

ALL OF THE ABOVE ARE LOCATED IN MARICOPA COUNTY, STATE OF ARIZONA.

Dcn Wolfram  
President, Boush Mining Company  
5254 E. APACHE TRAIL  
APACHE JCT. AZ 85219

*Amc 267897*  
*CR*

RECEIVED  
B.L.M. AZ STATE OFFICE  
AUG 31 9 13 AM '94  
PHOENIX, ARIZONA

*10-7-94-JB*  
ENTERED IN COMPUTER  
*95 maintenance fee* <sup>15</sup>





# United States Department of the Interior

## BUREAU OF LAND MANAGEMENT

Arizona State Office  
3707 N. 7th Street  
P.O. Box 16563  
Phoenix, Arizona 85011



IN REPLY REFER TO:

3800 (921) DDM  
A MC 137391

BOUSH MINING CO.  
2131 S. TERRACE RD.  
TEMPE, AZ 85282-2528

October 24, 1994

### NOTICE

~~We cannot transfer ownership/accept payment of the maintenance fee/give you assessment credit~~ for the claim(s) listed below because they are closed and are therefore inactive. A copy of the decision which closed these claim(s) is enclosed for your information.

If additional information is required, please call the Branch of Lands and Minerals Operations at (602) 650-0518.

#### BLM SERIAL NUMBER

AMC 137397  
AMC 137398  
AMC 137400

#### CLAIM NAME

MAMMOTH # 3  
TOM THUMB  
ANNEX

You were given credit for ANNEX  
AMC 50440 (Accounting Advice No.  
2024953)

A refund will be sent within approximately 90 days.

*Mary Jo Yoas*

Mary Jo Yoas  
Chief, Branch of Lands and  
Minerals Operations

Enclosure

UNITED STATES  
DEPARTMENT OF THE INTERIOR  
BUREAU OF LAND MANAGEMENT  
RECEIPT AND ACCOUNTING ADVICE

NO. 2024953 04

WG/AZ

08/31/94

Subject: CLAIM MAINTENANCE FEE 1995 (127)

2 7 13

12,700.00

Applicant:

BOUSH MINING CO.  
2131 S. TERRACE RD.  
TEMPE AZ. 85282-2528

Remitter: SAME CK. # 2  
602-254-5000

Assignor:

LEASE MANAGEMENT DATA ☐ NEW ☐ UPDATE ☐ PAYMENT

ORIGINAL SERIAL NO.	ASG.	TYPE	ST.	CTY.	FUND SYMBOL	ACRES/UNITS	RATE
AMC 50440, ET AL							

AMOUNT	ANV. DATE	EXP. DATE	BILL CYC.	S/C	DISTRICT	NEXT BILL	MISC. DATA	U of M	ACTUAL UNITS

ASSIGNMENT SERIAL NO.	ASG.	TYPE	ST.	CTY.	FUND SYMBOL	ACRES/UNITS	RATE

AMOUNT	ANV. DATE	EXP. DATE	BILL CYC.	S/C	DISTRICT	NEXT BILL	MISC. DATA	U of M	ACTUAL UNITS

APPLY REMITTANCE			
ACTION	FUND SYMBOL	CTY.	AMOUNT
FILING FEE			
RENTAL			
UNEARNED			
REFUND			300.00
TOTAL			
AMOUNT DUE			

Remarks:

✓ 50440  
✓ 50450  
✓ 137397-37400  
✓ 50441-2  
✓ 137401-6  
✓ 50451-2  
✓ 137395  
✓ 50454  
✓ 138034  
✓ 137391  
✓ 137399  
✓ 174982-5  
✓ 18598-622  
✓ 24962-72  
✓ 267921-47  
✓ 268146-169  
✓ 267897-911  
✓ 139185  
DATE: 10/24/94

- ☐ Lease in Escrow?  
☐ KGS?  
☐ Auto Escalates?  
☐ Auto Renew?

Of Interest?  
Operating Rights?  
Operator  
Bond Filed?

FOR MMS USE ONLY

BILLEE	FOREST REFUGE
NUMBER	
OCS SECTION	
CODE	

N. FILE

514

RECORDED IN PUBLIC RECORDS OF MARICOPA COUNTY, ARIZONA		
DEC 11 1987-4 30		
KEITH POLETIS, County Recorder		
FEE 10 <sup>00</sup>	PGS 6	L.D.
87 736770		

W. SCOTT DONALDSON  
Attorney-at-Law  
2916 North 7th Ave., #100  
Phoenix, Arizona 58013  
(602) 277-4441

Attorney for Plaintiff

IN THE SUPERIOR COURT OF THE STATE OF ARIZONA  
IN AND FOR THE COUNTY OF MARICOPA

GOLDFIELD MINES, INC.  
an Arizona corporation,

Plaintiff,

v.

DARRELL G. HAND,

Defendant.

CIV JDG (CA)

No. C441913

STIPULATION  
AND  
ORDER

IT IS HEREBY STIPULATED AND AGREED by and between the  
Plaintiff and Defendant through counsel undersigned as follows.

The above-captioned matter was heard before the  
Superior Court on cross-motions for summary judgment which were  
granted in favor of the Plaintiff, Goldfield Mines, Inc., which  
summary judgment order was appealed and reversed in part, with  
directions by the Court of Appeals referring the matter back to  
the Superior Court for decision. In order to resolve the case in  
its entirety, IT IS HEREBY STIPULATED AND AGREED as follows:

The preliminary injunction is hereby quashed and of no  
further force and effect.


The bond posted herein is exonerated and released.


1 IT IS FURTHER STIPULATED that the former shareholders  
2 of Goldfield Mines, Inc., the corporate charter of which expired  
3 in 1974 and the corporate charter of which was revoked by the  
4 Arizona Corporation Commission in 1980, who acquired ownership at  
5 the time of the dissolution of said corporation, are the owners  
6 of the unpatented mining claims listed on Exhibit A, attached  
7 hereto and incorporated herein by reference, and that Darrell G.  
8 Hand, Sr., has no ownership interest in said claims except as  
9 such ownership interest may have been acquired by the acquisition  
10 by him of the rights of such shareholders.

11 IT IS FURTHER STIPULATED that Darrell G. Hand, Sr. is  
12 the owner of the unpatented mining claims listed on Exhibit B,  
13 attached hereto and incorporated herein by reference, and that  
14 Goldfield Mines, Inc. has no ownership interest in said claims.

15 IT IS FURTHER STIPULATED that the Court be authorized  
16 to enter an order setting forth the ownership of said claims as  
17 above set forth, and that each party to the litigation shall bear  
18 their own costs and attorney's fees.

19 DATED this 7 day of July, 1986.

20  
21  
22   
23 W. Scott Donaldson, Esq.  
24 Attorney for Plaintiff

25  
26  
27   
28 George R. Ferrin, Esq.  
Attorney for Defendant



ORDER

87 736770

PURSUANT TO the foregoing Stipulation, IT IS HEREBY ORDERED, ADJUDGED AND DECREED as follows:

The preliminary injunction is hereby quashed and of no further force and effect.

The posted bond is hereby exonerated and released to Goldfield Mines, Inc.

IT IS FURTHER STIPULATED that the former shareholders of Goldfield Mines, Inc., the corporate charter of which expired in 1974 and the corporate charter of which was revoked by the Arizona Corporation Commission in 1980, who acquired ownership at the time of the dissolution of said corporation, are the owners of the unpatented mining claims listed on Exhibit A, attached hereto and incorporated herein by reference, and that Darrell G. Hand, Sr., has no ownership interest in said claims except as such ownership interest may have been acquired by the acquisition by him of the rights of such shareholders.

IT IS FURTHER ORDERED that Darrell G. Hand, Sr. is the owner of the unpatented mining claims listed on Exhibit B, attached hereto and incorporated herein by reference, and that Goldfield Mines, Inc. has no ownership interest in said claims.

IT IS FURTHER ORDERED that each party to the litigation shall bear their own costs and attorney's fees.


DONE IN OPEN COURT this

8th

day of

July

1986.

  
Judge of the Superior Court

ALLA

JUL 16 1986

JUL 16 1986

87 736770

EXHIBIT A

	<u>Name of Claim</u>	<u>Pinal County Book/Page</u>	<u>Maricopa County Book/Page</u>	<u>BLM Serial No.</u>
<i>Handwritten</i>	Annex -	38/295		AMC 50440
<i>Handwritten</i>	Mammoth No. '2		38/448	AMC 50450
<i>Handwritten</i>	Mammoth No. 3 -	38/296	27/263	AMC 50451
<i>Handwritten</i>	Black King	38/290	27/258	AMC 50441
<i>Handwritten</i>	Black Queen	38/288	27/256	AMC 50442
<i>Handwritten</i>	Mother Hubbard	38/299	27/263	AMC 50452
<i>Handwritten</i>	Tom Thumb -	38/287	27/257	AMC 50454

6

87 736770

## EXHIBIT B

<u>Name of Claim</u>	<u>Pinal County Book/Page</u>	<u>Maricopa County Book/Page</u>	<u>BLM Serial No.</u>
Indian No. 1	1073/941	154151/284	AMC 137401
Indian No. 2	1073/943	154151/280	AMC 137402
Indian No. 3	1073/945	154151/282	AMC 137403
Indian No. 4		154151/300	AMC 137404
Indian No. 5		154151/298	AMC 137405
Indian No. 6		154151/296	AMC 137406
Lawrence	1073/933		AMC 137399
Mother Hubbard No. 2		154151/294	AMC 137395

The foregoing instrument is a full, true and correct copy of the original on file in this office.

Attest November 23, 1989  
JUDITH ALLEN, Clerk of the Superior Court of the State  
of Arizona, in and for the county of Maricopa.

By Betha Medina Deputy



UNITED STATES  
DEPARTMENT OF THE INTERIOR  
BUREAU OF LAND MANAGEMENT

ARIZONA STATE OFFICE  
BOX 16563  
PHOENIX AZ 85011

POSTAGE AND FEES PAID  
U.S. DEPARTMENT OF THE INTERIOR  
INT 415

OFFICIAL BUSINESS  
PENALTY FOR PRIVATE USE \$300



NOTICE TO MINING CLAIMANTS  
EFFECTIVE JAN. 3, 1989, BLM NON-REFUNDABLE SERVICE  
CHARGES WENT INTO EFFECT. SERVICE CHARGES WILL  
APPLY TO EACH MINING CLAIM, MILL SITE OR TUNNEL  
SITE AS FOLLOWS: RECORDATION FILING - \$10 PER CLAIM.  
ANNUAL FILINGS (ASSESSMENT AFFIDAVIT OR NOTICES OF  
INTENTION TO HOLD) - \$5 PER CLAIM. AMENDMENTS TO  
RECORDED NOTICES OR CERTIFICATES OF LOCATION - \$5  
PER CLAIM. TRANSFERS OF INTEREST - \$5 PER CLAIM.

44112  
RETURN TO  
TO  
RT. # INIT DATE  
VACANT REFUSED  
ATTEMPTED NOT KNOWN ✓  
INSUFFICIENT ADDRESS  
NO SUCH: STREET #  
APT. SP STE  
FORWARDING ORDER EXPIRED  
MOVED LEFT NO ADDRESS

TO:

M & M ENTERPRISES  
45 W JEFFERSON ST  
PHOENIX AZ 85003



# United States Department of the Interior

## BUREAU OF LAND MANAGEMENT ARIZONA STATE OFFICE

3707 N. 7th Street  
P.O. Box 26563  
Phoenix, Arizona 85011

CERTIFIED MAIL - RETURN RECEIPT REQUESTED

### DECISION

#### Tunnel Site Declared Abandoned Subject to Compliance

Pursuant to requirements of the Federal Land Policy and Management Act of 1976, 43 U.S.C. 1744, and the implementing regulations in 43 CFR (Code of Federal Regulations) 3833.1-2, copy enclosed, you filed a notice of location for the tunnel site listed below.

<u>Serial Number</u>	<u>Site Name</u>	<u>Missing Year</u>
----------------------	------------------	---------------------

The regulations further require an annual filing by December 30 of a notice of intention to hold the tunnel site, 43 CFR 3833.2-1(c). Failure to do so constitutes an abandonment of the site, 43 CFR 3833.4(b). Our records do not show such a filing for the year(s) listed above.

You are advised that you have 30 days from the date of receipt hereof to file a notice of intention to hold the tunnel site for the above-stated year(s).

If no compliance is made, this decision constitutes final administrative action of the Department affecting the above-named tunnel site. No appeal, protest or petition for reconsideration will be entertained from this decision after the 30 day period. No further notice will be issued and the tunnel site will be void. Accordingly, the subject case file will be closed of record.

John T. Mezes  
Chief, Branch of Lands  
and Minerals Operations

Enclosure

137391  
174982



# United States Department of the Interior

BUREAU OF LAND MANAGEMENT  
ARIZONA STATE OFFICE  
3707 N. 7TH STREET  
PHOENIX, ARIZONA 85014



YZC

IN REPLY REFER TO:

(921cd )  
0116M  
A MC 267912  
A MC 137396 ✓

January 31, 1989

Darrell Hand:

## NOTICE TO MINING CLAIMANT(S)

WE CANNOT GIVE YOU ASSESSMENT CREDIT FOR 1988 FOR THE CLAIM(S) LISTED BELOW  
BECAUSE THEY ARE CLOSED OUT AND ARE THEREFORE INACTIVE. A COPY OF THE  
DECISION WHICH CLOSED THESE CLAIM(S) IS ENCLOSED FOR YOUR INFORMATION.  
SHOULD YOU HAVE QUESTIONS CALL OUR MINING CLAIMS SECTION AT (602) 241-5550.

### BLM - A MC SERIAL NUMBER(S)

267912 - 267920  
137398  
137400

### CLAIM NAME(S)

Tee Pee 18 - 26  
Tom Thumb  
Annex



# United States Department of the Interior

BUREAU OF LAND MANAGEMENT  
ARIZONA STATE OFFICE  
3707 N. 7TH STREET  
PHOENIX, ARIZONA 85014



IN REPLY REFER TO:

(921-CD)

0116M

A MC 137400

November 21, 1988

Darrell G. Hand:

## NOTICE TO MINING CLAIMANT(S)

WE CANNOT GIVE YOU ASSESSMENT CREDIT FOR 1988 FOR THE CLAIM(S) LISTED BELOW  
BECAUSE THEY ARE CLOSED OUT AND ARE THEREFORE INACTIVE. A COPY OF THE  
DECISION WHICH CLOSED THESE CLAIM(S) IS ENCLOSED FOR YOUR INFORMATION.  
SHOULD YOU HAVE QUESTIONS CALL OUR MINING CLAIMS SECTION AT (602) 241-5550.

BLM - A MC SERIAL NUMBER(S)  
137400

CLAIM NAME(S)  
ANNEX



Law Offices of  
PATRICIA MARGARET STERNS and LESLIE I. TENNEN  
STERNS and TENNEN  
Attorneys and Counselors at Law

LESLIE I. TENNEN  
PATRICIA MARGARET STERNS

June 22, 1988

HAND DELIVERED

United States Department of the Interior  
Bureau of Land Management  
3707 North 7th Street  
Phoenix, Arizona 85014  
Attn: Mr. John T. Mezes

Re: Ott, et al. v. Hewlett, et al.  
Maricopa County Superior Court  
Cause No. C 602950

Dear Mr. Mezes:

Enclosed please find a certified copy of a judgment entered in the above entitled and captioned matter. You will note that this judgment holds the Plaintiffs therein, Marshall A. Ott and Mary Anne Howard, doing business as M & M Enterprises, to be partners with Richard F. Hewlett and Darrell G. Hand, concerning certain mining claims owned or controlled by Messrs. Hewlett and/or Hand. A list of some of these claims is attached to the agreement enclosed herewith labeled Exhibit "C."

I would appreciate your entering the proper notation of this judgment in your records to reflect the interest of Mr. Ott and Ms. Howard in the specified mining claims.

Thank you for your assistance and cooperation in this matter. Please do not hesitate to contact me in the event you have any questions.

Sincerely yours,

STERNS AND TENNEN

  
Leslie I. Tennen

LIT/ab  
Enclosures: as stated  
cc: Ms. M.A. Howard  
Mr. M.A. Ott

Hand delivered  
to S.O. 4:30 PM  
6/22/88

137391  
50452

Fourteenth Floor, Luhrs Tower  
Forty-Five West Jefferson Street  
Phoenix, Arizona 85003-2321 U.S.A.  
602/254-5197

Tucson Office:  
602/795-6751

RECEIVED  
B.L.M. AZ STATE OFFICE

JUN 22 1988

7:45 A.M.  
PHOENIX, ARIZONA

ENTERED IN COMPUTER  
7-11-88  
LIT

1 Law Offices of  
2 STERNS and TENNEN  
3 Fourteenth Floor, Luhrs Tower  
4 Forty-Five West Jefferson Street  
5 Phoenix, Arizona 85003-2321 U.S.A.  
6 Telephone 602 / 254-5197

7 Attorneys For: Plaintiffs

8 Leslie I. Tennen  
9 State Bar No. 4913

10 IN THE SUPERIOR COURT OF THE STATE OF ARIZONA

11 IN AND FOR THE COUNTY OF MARICOPA

12 MARSHALL A. OTT and )  
13 MARY ANNE HOWARD, )  
14 doing business as )  
15 M & M ENTERPRISES, )  
16 a general partnership, )

17 Plaintiffs, )

18 vs. )

19 RICHARD F. HEWLETT and )  
20 MARGARET HEWLETT, husband )  
21 and wife; DARRELL G. HAND )  
22 and SHARON HAND, husband )  
23 and wife; GOLDFIELD MINES, )  
24 INC., an Arizona corporation; )  
25 APACHE JUNCTION, a general )  
26 partnership; RICHARD F. )  
27 HEWLETT, DARRELL G. HAND )  
28 and GOLDFIELD MINES, INC., )  
doing business as APACHE )  
JUNCTION, formerly known as )  
GOLDFIELD MINING PROJECT; )  
ABC PARTNERSHIPS 1-10; )  
XYZ CORPORATIONS 1-10; )  
and JOHN DOES 1-10, )

Defendants, )

NO. C 602950

JUDGMENT AND ORDER

(The Hon. Judge  
Pro Tempore  
Charles A. Filler)

26 THIS MATTER having come regularly before the Court  
27 for trial before a Jury, commencing on the 18th day of April,  
28 1988, and concluding on the 10th day of May, 1988; the Plaintiffs  
....

1988 JUN 21 PM 3 47  
FILED  
JUDITH ALLEN, CLERK  
BY A. [Signature]

1 MARSHALL A. OTT and MARY ANNE HOWARD, doing business as M & M  
2 ENTERPRISES, a partnership, represented by LESLIE I. TENNEN and  
3 PATRICIA M. STERNS, STERNS AND TENNEN; the Defendants DARRELL  
4 G. HAND and SHARON HAND, husband and wife, and GOLDFIELD MINES,  
5 INC., an Arizona corporation, represented by DONALD R. KUNZ, KUNZ  
6 & WAUGH, Ltd.; and the Defendants RICHARD F. HEWLETT and MARGARET  
7 HEWLETT, husband and wife, represented by JEFFREY G. BUCHELLA.

8 THE COURT FINDS:

9 That the Plaintiffs have withdrawn Count FIVE of  
10 their Complaint herein, which relates to common law fraud and  
11 misrepresentation, with respect to which there has been  
12 insufficient evidence presented; and further,

13 That Counts EIGHT, NINE, TEN and ELEVEN of  
14 Plaintiffs' Complaint, setting forth statutory causes of action  
15 relating to fraudulent scheme, sale of unregistered securities,  
16 fraud in the sale of securities and racketeering, are merely  
17 alternative theories of recovery or causes of action, all of which  
18 are precluded by the doctrine of election of remedies, and that  
19 damages with respect thereto would result in a double or an  
20 additional recovery to Plaintiffs; and further,

21 That the Court submitted two Interrogatories to the  
22 Jury. The Court finds that the Jury answered the following  
23 Interrogatory in the Affirmative:

1 Do you find that at the time of  
2 execution of Exhibit 1, the alleged  
3 agreement between Plaintiff Marshall  
4 A. Ott, Mary Anne Howard and Bernard  
5 R. Howard, doing business as M & M  
6 Enterprises and Defendant Richard F.  
7 Hewlett, that the Defendants Richard  
8 F. Hewlett and Margaret Hewlett and  
9 Defendants Darrell G. Hand, Sharon  
10 Hand and Goldfield Mines, Inc. were  
11 partners?

12 The Court further finds that the Jury answered the  
13 following Interrogatory in the Affirmative:

14 Do you find that said Exhibit 1  
15 constitutes a partnership agreement  
16 between Marshall A. Ott, Mary Anne  
17 Howard and Bernard R. Howard doing  
18 business as M & M Enterprises, on  
19 one hand and Richard F. Hewlett,  
20 Margaret Hewlett, Darrell G. Hand,  
21 Sharon Hand and Goldfield Mines,  
22 Inc. on the other hand?

23 That the Jury returned its Verdict on the 10th day  
24 of May, 1988, in favor of Plaintiffs MARSHALL A. OTT and MARY ANNE  
25 HOWARD, doing business as M & M ENTERPRISES, a general  
26 partnership, and against Defendants DARRELL G. HAND, SHARON HAND,  
27 GOLDFIELD MINES, INC., RICHARD F. HEWLETT and MARGARET HEWLETT;

28 IT IS THEREFORE ORDERED that Plaintiffs MARSHALL A.  
OTT and MARY ANNE HOWARD, doing business as M & M ENTERPRISES, a  
general partnership, are hereby awarded Judgment against  
Defendants RICHARD F. HEWLETT and MARGARET HEWLETT, husband and

1 wife, DARRELL G. HAND and SHARON HAND, husband and wife, and  
2 GOLDFIELD MINES, INC., an Arizona corporation, as follows:

3 1. The Agreement dated May 8, 1986, a copy of  
4 which is attached hereto as Exhibit 1, is a valid partnership  
5 agreement enforceable by Plaintiffs MARSHALL A. OTT and MARY ANNE  
6 HOWARD, doing business as M & M ENTERPRISES, a general  
7 partnership, and against Defendants RICHARD F. HEWLETT and  
8 MARGARET HEWLETT, husband and wife, DARRELL G. HAND and SHARON  
9 HAND, husband and wife, and GOLDFIELD MINES, INC., an Arizona  
10 corporation.

11 2. The Plaintiffs hereby are awarded their costs  
12 incurred herein.

13 3. Plaintiffs MARSHALL A. OTT and MARY ANNE  
14 HOWARD, doing business as M & M ENTERPRISES, a general  
15 partnership, hereby are awarded their attorneys' fees incurred  
16 herein, in the amount of FORTY THOUSAND DOLLARS (\$40,000.00)  
17 against the Defendants, and each of them, RICHARD F. HEWLETT and  
18 MARGARET HEWLETT, husband and wife, DARRELL G. HAND and SHARON  
19 HAND, husband and wife, and GOLDFIELD MINES, INC., an Arizona  
20 corporation.

21 4. The Court expressly determines that there is no  
22 just reason for delay, and hereby expressly directs the entry of  
23 this Judgment, in accordance with Rule 54(B) of the Arizona Rules  
24 Of Civil Procedure.

25  
26 . . .

1 DONE IN OPEN COURT this \_\_\_\_\_ day of

2 6-21, 1988.

3  
4 

5 CHARLES A. FILLER  
6 Judge Pro Tempore of the  
7 Superior Court

8 The Original of this Judgment  
9 And Order was lodged this \_\_\_\_\_  
day of June, 1988, with:

10 The Hon. Charles A. Filler  
11 Judge Pro Tempore of the  
Superior Court, by delivery  
thereof to:

12 Ms. Mary Ann Hess  
13 Case Transfer Administrator  
14 Fourth Floor  
15 Central Courts Building  
201 West Jefferson  
Phoenix, Arizona 85003

16  
17 BY \_\_\_\_\_

18  
19 A true and correct copy of  
20 the foregoing was mailed this  
\_\_\_\_\_ day of June, 1988, to:

21 The Hon. Charles A. Filler,  
22 Judge Pro Tempore of the  
Superior Court  
23 3200 East Camelback  
Suite 300  
Phoenix, Arizona 85018

24  
25  
26 . . .

1 Donald R. Kunz, Esq.  
2 Kunz & Waugh, Ltd.  
3 2600 Merabank Tower  
4 3003 North Central Avenue  
5 Phoenix, Arizona 85012  
6 Attorneys for Defendants  
7 HAND and GOLDFIELD MINES, INC.

8 Jeffrey G. Buchella, Esq.  
9 177 North Church  
10 Suite 1002  
11 Tucson, Arizona 85701  
12 Attorneys for Defendants HEWLETT

13 BY \_\_\_\_\_



AGREEMENT

PARTIES:

Between Richard F. Hewlett and M & M Enterprises (Marshall Ott, Bernard Robert Howard and Mary Anne Howard) and Darrell Hand.


PURPOSE:


To join together the above parties to complete the funding of Apache Junction (formerly called the "Goldfield Mining Project, located in Apache Junction.


For the consideration of \$100,000.00 to be spent over the next few weeks months; Richard F. Hewlett, Darrell Hand and/or any of their companies agrees to render a 30% interest in stock, profits and all assets in the total Goldfield Mining District project which includes (1) Goldfield Mines, Inc., (Arizona Corporation) (2) Richard F. Hewlett's leases (3) Darrell Hand's Mining Claims, and (4) All additional claims and leases to be acquired for this entire project. It is understood that all books records, checkbooks and bank statements will be available for the periodic review of all disbursements for the project to insure complete stewardship over the funds rendered. Profits to be paid to M & M on a weekly basis in the form of cash from concentrates or dore sales or delivery of the itself.


Hewlett & Hand agree to revert over an additional 20% or 50% of the total to M & M Enterprises for an additional 1 Million Capital furnished to the Goldfield project.

Signed this 8th Day of May 1986:

  
Richard F. Hewlett

  
Marshall A. Ott

  
Bernard R. Howard

  
Mary Anne Howard

The foregoing instrument is a full, true and correct copy of  
the original on file in this office.

JUN 21 1988

Attest

19

JUDITH ALLEN, Clerk of the Superior Court of the State of  
Arizona, in and for the County of Maricopa.

By T. Rubin Deputy



# HEWLETT MINERAL MANAGEMENT



R. F. HEWLETT  
Phone (602) 961-0087  
961-0072

## Agreement

4304 W. Mercury Way  
Chandler, AZ 85224

### Parties:

Between Darrell G. Hand of 5254 E. Apache Trail, Apache Junction, Arizona 85219, and Richard F. Hewlett of 4304 W. Mercury Way, Chandler, Arizona 85224.

### Purpose:

To define the relationship of the above parties, their interest in the Goldfield, Arizona project is a 50-50 interest.

Mr. Hand contributes mining claims, leases, stock ownership in Goldfield 1&2, and has previously spent in excess of \$50,000 in legal fees, research on the claim status, and other valuable information concerning the Goldfield Mining District.

Mr. Hewlett has contributed over \$75,000 in funding and is providing additional funding for production on the mining claims controlled by Mr. Hand in the Goldfield Mining District, Apache Junction, Arizona.

Attached are an exhibit presenting some of the claims covered by this agreement; any additional claim groups in the area acquired will be covered by this agreement; Hand and Hewlett will share the profit from the mining and real estate values on a 50-50% basis..

Signed:

Darrell G. Hand

Dated: April 6, 1986

Signed:

Richard F. Hewlett

EXHIBIT "C"

Those certain mining claims situated in the SUPERSTITION MINING DISTRICT (GOLDFIELD MINING DISTRICT) in Pinal and Maricopa Counties, AZ.

<u>Name of Claim</u>	<u>County</u>	<u>BOOK</u>	<u>PAGE</u>	<u>BLM NUMBER</u>
Annex	Pinal	38	295	137400 -
Black King	Maricopa	27	258	137392 -
	Pinal	38	290	
Black Queen	Pinal	38	288	137393 -
	Maricopa	27	256	
Indian #1	Pinal	36	259	137401 -
	Maricopa	27	173	
Indian #2	Pinal	36	260	137402 -
	Maricopa	27	4	
Indian #3	Pinal	36	261	137403 -
	Maricopa	27	4	
Indian #4	Maricopa	25	277-8	137404 -
Indian #5	Maricopa	25	278-9	137405 -
Indian #6	Maricopa	25	279	137406 -
Laurence	Pinal	38	432	137399 -
Mammoth #2	Maricopa	38	448	137396 -
Mammoth #3	Pinal	38	296	137397 -
	Maricopa	27	263	
Mother Hubbard	Pinal	38	299	50452 -
	Maricopa	27	256	
Mother Hubbard # 2	Pinal	38	294	137395 -
	Maricopa	27	260	
Tom Thumb	Maricopa	27	257	137398 -
	Pinal	38	287	
Mammoth Lode Patented Claim	Pinal			
Black Hand	Maricopa			137391 -
Black Hand #2	Maricopa			174982 -
Black Hand #3	Maricopa			174983 -
Black Hand #4	Maricopa			174984 -
Black Hand #5	Maricopa			174985 -
Black Knight	Maricopa			138034 -
JJ #1				174987 -
JJ #2				174988 -
JJ #3				174989 -
JJ #4				174990 -
JJ #5				174991 -

Patent No. 02-65-0071 granted Dec. 23, 1964  
County Recorder, Docket 768, page 551.

137391 - ✓  
137393

137400 - ✓  
137406

✓ 137395 -  
137398

137399 ✓  
50452 ✓

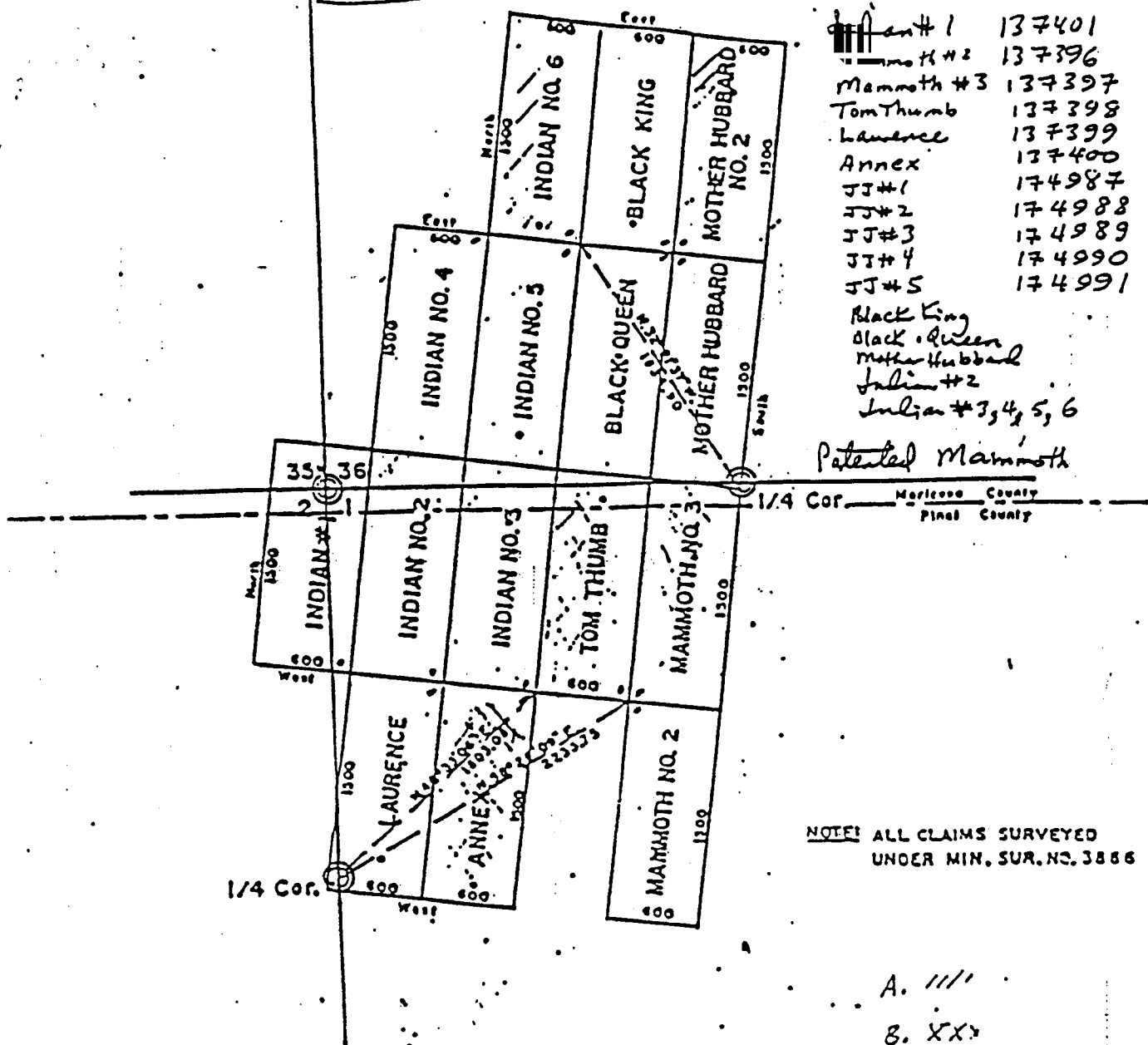
~~137395~~

✓ 174982 -  
174985

✓ 138034

✓ 174987 -  
174991

*[Signature]*



Plan # 1 137401  
 Mammoth # 2 137396  
 Mammoth # 3 137397  
 Tom Thumb 137398  
 Laurence 137399  
 Annex 137400  
 JJ # 1 174987  
 JJ # 2 174988  
 JJ # 3 174989  
 JJ # 4 174990  
 JJ # 5 174991

Black King  
 Black Queen  
 Mother Hubbard  
 Julian # 2  
 Julian # 3, 4, 5, 6

—Note: a—denotes location monument  
 All loc. mons. are 4"x4"x4'6"  
 wood posts and 3/4" diam. iron  
 posts with brass caps

*[Handwritten signature]*

Those certain unpatented mining claims situated in the SUPERSTITION MINING DISTRICT in Pinal and Maricopa Counties, Arizona described as follows, together with the book and page references in the offices of the County Recorders in said respective counties:

<u>Name of Claim</u>	<u>County</u>	<u>Book</u>	<u>Page</u>
Annex	Pinal	38	295
Black King	Maricopa	27	258
	Pinal	38	290
Black Queen	Pinal	38	288
	Maricopa	27	256
Indian #1	Pinal	36	259
	Maricopa	27	173
Indian #2	Pinal	36	260
	Maricopa	27	4
Indian #3	Pinal	36	261
	Maricopa	27	4
Indian #4	Maricopa	25	277-8
Indian #5	Maricopa	25	278-9
Indian #6	Maricopa	25	279
Laurence	Pinal	38	432
Mammoth #2	Maricopa	38	448
Mammoth #3	Pinal	38	296
	Maricopa	27	263
Mother Hubbard	Pinal	38	299
	Maricopa	27	259
Mother Hubbard #2	Pinal	38	294
	Maricopa	27	260
Tom Thumb	Maricopa	27	257
	Pinal	38	287

Mammoth Lode Mining  
Claim

Pinal

Patent No. 02-65-0071  
granted December 23rd,  
1964. (Patent recorded  
and of record in the office  
of the County Recorder of  
Pinal County, Arizona in  
Docket 768, page 551.)



# United States Department of the Interior

**BUREAU OF LAND MANAGEMENT**  
**ARIZONA STATE OFFICE**  
3707 N. 7th Street  
Phoenix, Arizona 85014  
(602) 241-5550

IN REPLY REFER TO:

A MC 137391  
267897  
(921-ljc)

February 3, 1988

Darrell G. Hand  
5254 E. Apache Trail  
Apache Junction, AZ 85219

## NOTICE TO MINING CLAIMANT(S)

WE CAN NOT GIVE YOU ASSESSMENT CREDIT FOR 1987 FOR THE CLAIM(S) LISTED  
BELOW BECAUSE THEY HAVE BEEN CLOSED OUT AND ARE THEREFORE INACTIVE.  
A COPY OF THE DECISION WHICH CLOSED THESE CLAIM(S) IS ENCLOSED FOR  
YOUR INFORMATION.

SHOULD YOU HAVE QUESTIONS CALL OUR MINING CLAIMS SECTION AT THE ABOVE-  
NUMBER.

### **BLM - A MC SERIAL NUMBER(S)**

137398, 137400

267912 thru 267920

### **CLAIM NAME(S)**

Tom Thumb, Annex

Tee Pee #18 thru #26



STATE OF ARIZONA. I he certify that the within instrument was f ind  
 ss. County of recorded 19 at M.  
 In Docket No. Page at the request of

Fee No.:

24962  
 50440  
 137391

③ 6.00/4/5139185

267897

When recorded mail to:

Witness my hand and official seal.

DARRELL G. HAND  
 5254 E. APACHE TRAIL  
 APACHE JCT. AZ 85219

County Recorder

Fee: \$

By Deputy Recorder

## AFFIDAVIT OF PERFORMANCE OF ANNUAL WORK

State of Arizona

County of PINAL ss.

1. The undersigned being duly sworn according to law deposes and says that they are a citizen of the United States, more than eighteen years of age and that all of the facts set forth in this affidavit are true and correct according to the best of their knowledge, information and belief.
2. That they are personally acquainted with the following mining claims.

Claim Name	Arizona Mining Claim Number	Claim Type	Location Notice Recorded in Book or Docket No., Page No.
SEE			
ATTACHED			
EXHIBIT			

RECEIVED  
 B.L.M. AZ STATE OFFICE

3. That between the date of SEPTEMBER 1, 1986 and AUG. 31, 1987 at least ONE HUNDRED FIFTY THOUSAND DOLLARS (\$150,000.00) worth of work and improvements were done and performed upon this claim not including location work.
4. The work and improvements were made by and at the expense of DARRELL G. HAND, SR

owner of the mine whose address is 5254 E. APACHE TRAIL, APACHE JCT.,  
 AZ, 85219

for the purpose of complying with the laws of the United States pertaining to assessment or annual work.

5. The name of the people employed by the owner to do the work and improvements were DARRELL G. HAND AND OTHERS.
6. The work and improvements done were DRILLING WELLS, SAMPLING, MILLING OF ORE, ROAD IMPROVEMENTS AND OTHERS.

Date DEC 9, 1987

*Darrell G. Hand*  
 Signature

Subscribed to and sworn before me this 10 day of December 1987 by

*Darrell G. Hand*

My comm. expires

2/27/91

*Don L. Mason*  
 Notary Public

PAGE 1 OF 2

## \*\*\*EXHIBIT A\*\*\*

<u>NAME OF CLAIM</u>	<u>RECORDED BOOK-PAGE</u>	<u>LOCATION OF CLAIM</u>	<u>BLM AMC NO.</u>
ANNEX	6-163	W 1/2 Sec.1,T1N,R8E	50440 •
MAMMOTH #2	38-448	W 1/2 Sec.1,T1N,R8E	50450 •
MAMMOTH #3	5-613	NW1/4 Sec.1,T1N,R8E	50451 <i>duplicate</i>
TOM THUMB	5-465	NW1/4 Sec.1,T1N,R8E	50454 <i>duplicate</i>
MAMMOTH #2	1073-947	W 1/2 Sec.1,T1N,R8E	137396 •
MAMMOTH #3	1073-949	NW1/4 Sec.1,T1N,R8E	137397 •
TOM THUMB	1073-935	NW1/4 Sec.1,T1N,R8E	137398 <i>closed</i>
LAURANCE	1073-933	W 1/2 Sec.1,T1N,R8E	137399 •
ANNEX	1073-939	W 1/2 Sec.1,T1N,R8E	137400 <i>closed</i>
INDIAN #1	1073-941	NW1/4 Sec.1,T1N,R8E	137401 •
INDIAN #2	1073-943	NW1/4 Sec.1,T1N,R8E	137402 •
INDIAN #3	1073-945	NW1/4 Sec.1,T1N,R8E	137403 •
NETTIE	1079-262	SW1/4 Sec.1,T1N,R8E	139185 •

RECEIVED  
B.L.M. AZ STATE OFFICE  
Dec 28 11 57 AM '87  
PHOENIX, ARIZONA

<u>NAME OF CLAIM</u>	<u>RECORDED BOOK-PAGE</u>	<u>LOCATION OF CLAIM</u>	<u>BLM AMC NO.</u>	
CLARK OLIVER #32	13037-1252	NE1/4 Sec.2,T1N,R8E	24962	<i>duplicate</i>
" 33	13037-1253	NE1/4 Sec.2,T1N,R8E	24963	"
" 34	13037-1254	NE1/4 Sec.2,T1N,R8E	24964	"
" 35	13937-1255	N 1/2 Sec.2,T1N,R8E	24965	"
" 36	13037-1256	NW1/4 Sec.2,T1N,R8E	24966	"
" 37	13037-1257	NW1/4 Sec.2,T1N,R8E	24967	"
TEE PEE #18	1435-037	E 1/2 Sec.2,T1N,R8E	267912	<i>closed</i>
" 19	1435-039	NE1/4 Sec.2,T1N,R8E	267913	
" 20	1435-041	N 1/2 Sec.2,T1N,R8E	267914	
" 21	1435-043	NW1/4 Sec.2,T1N,R8E	267915	
" 22	1435-045	NW1/4 Sec.2,T1N,R8E	267916	
" 23	1435-047	NW1/4 Sec.2,T1N,R8E	267917	
" 24	1435-049	W 1/2 Sec.2,T1N,R8E	267918	
" 25	1435-051	W 1/2 Sec.2,T1N,R8E	267919	
" 26	1435-053	ALL1/4 Sec.2,T1N,R8E	267920	

ALL OF THE ABOVE ARE LOCATED IN PINAL COUNTY, STATE OF ARIZONA.

DARRELL G. HAND  
5254 EAST APACHE TRAIL  
APACHE JCT., AZ 85219

RECEIVED  
B.L.M. AZ STATE OFFICE  
DEC 28 11 57 AM '87  
PHOENIX, ARIZONA

137391

Law Offices of  
PATRICIA MARGARET STERNS and LESLIE I. TENNEN  
STERNS and TENNEN

Attorneys and Counselors at Law

LESLIE I. TENNEN  
PATRICIA MARGARET STERNS

April 24, 1987

Fourteenth Floor, Luhrs Tower  
Forty-Five West Jefferson Street  
Phoenix, Arizona 85003-2321 U.S.A.  
602/254-5197

RECEIVED  
B.L.M. AZ STATE OFFICE

Tucson Office:  
602/795-6751

APR 27 1987

7:45 A.M.  
PHOENIX, ARIZONA

Mr. F. Potter  
Bureau of Land Management  
3707 North Seventh Street  
Suite 400  
Phoenix, Arizona

**Re: Filing Notice of Lis Pendens**

Dear Mr. Potter:

Enclosed please find copies of Lis Pendens that were recorded in Pinal and Maricopa Counties, at Docket 1388, pages 349-353 and Docket 86 496076 respectively, together with attachments identifying the mining claims to which they apply. I would appreciate your including appropriate record of these Lis Pendens in your files regarding these claims.

Thank you for your assistance and cooperation in this matter. Please do not hesitate to contact me in the event you require any further information.

Sincerely yours,

**STERNS AND TENNEN**

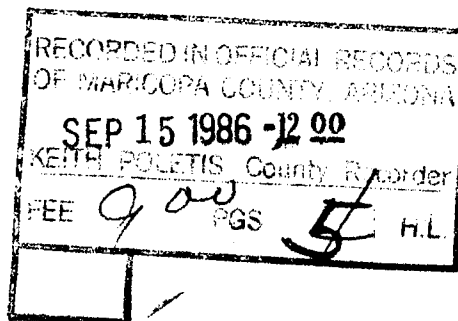


Leslie I. Tennen

LIT/ar

361

1 Law Offices of  
2 STERNS and TENNEN  
3 Attorneys and Counselors at Law  
4 Suite 519 Lahrs Building  
5 Eleven West Jefferson  
6 Phoenix, Arizona 85003 U.S.A.  
7 Telephone 602/254-5197



86 496076

8 Plaintiffs  
9 Attorneys For:

10 IN THE SUPERIOR COURT OF THE STATE OF ARIZONA

11 IN AND FOR THE COUNTY OF MARICOPA

12 MARSHALL A. OTT and )  
13 MARY ANNE HOWARD, )  
14 doing business as )  
15 M & M ENTERPRISES, )  
16 a general partnership, )

17 Plaintiffs, )

18 vs. )

19 RICHARD F. HEWLETT and )  
20 JANE DOE HEWLETT, husband )  
21 and wife; DARRELL G. HAND )  
22 and JANE DOE HAND, husband )  
23 and wife; GOLDFIELD MINES, )  
24 INC., an Arizona corporation; )  
25 APACHE JUNCTION, a general )  
26 partnership; RICHARD F. )  
27 HEWLETT, DARRELL G. HAND )  
and GOLDFIELD MINES, INC., )  
doing business as APACHE )  
JUNCTION, formerly known as )  
GOLDFIELD MINING PROJECT; )  
ABC PARTNERSHIPS 1-10; )  
XYZ CORPORATIONS 1-10; )  
and JOHN DOES 1-10, )

Defendants, )

LIS PEND (LP)

NO. C 602950

NOTICE OF LIS PENDENS

RECEIVED  
B.L.M. AZ STATE OFFICE

APR 27 1987

7:45 A.M.  
PHOENIX, ARIZONA

1 COME NOW Plaintiffs MARSHALL A. OTT and MARY ANNE  
2 HOWARD, doing business as M & M ENTERPRISES, and pursuant to  
3 A.R.S. Sec. 12-1191, NOTICE IS HEREBY GIVEN THAT:

4 1. A civil action has been commenced in this Court  
5 involving the above-named parties as Plaintiffs and Defendants.

6 2. The object of this action and the relief  
7 demanded are as follows: Reformation; Breach of Contract;  
8 Accounting; Dissolution of Partnership; Misrepresentation; Quiet  
9 Title; Partition; Fraudulent Scheme; Sale of unregistered  
10 securities; Fraudulent sale of securities; Racketeering; and  
11 Monetary Damages.

12 3. The real property affected by this action is  
13 located in Maricopa County and Pinal County, Arizona, and is more  
14 specifically described as follows: Certain patented and  
15 unpatented mining claims and leases, identified on Exhibit "A"  
16 attached hereto and incorporated herein by this reference.

17 4. Any purchasers or encumbrancers of this real  
18 property shall be held to have constructive notice of the pendency  
19 of this action and the claims made therein.

20  
21 RECEIVED  
B.L.M. AZ STATE OFFICE

22 APR 27 1987

23 7:45 A.M.  
24 PHOENIX, ARIZONA  
25  
26  
27  
28

86 496076

1 DATED this 12<sup>th</sup> day of September, 1986.

2 STERNS AND TENNEN

3  
4 By 

5 Leslie I. Tennen  
6 Suite 1400, Luhrs Tower  
7 45 West Jefferson  
8 Phoenix, Arizona 85003  
9 602-254-5197  
10 Attorneys for Plaintiffs

11  
12  
13 RECEIVED  
14 B.L.M. AZ STATE OFFICE

15 APR 27 1987

16 7:45 A.M.  
17 PHOENIX, ARIZONA

Those certain mining claims situated in the SUPERSTITION MINING DISTRICT (GOLDFIELD MINING DISTRICT) in Pinal and Maricopa Counties, AZ.

<u>Name of Claim</u>	<u>County</u>	<u>BOOK</u>	<u>PAGE</u>	<u>BLM NUMBER</u>
Annex	Pinal	38	295	137400
Black King	Maricopa	27	258	137392
	Pinal	38	290	
Black Queen	Pinal	38	288	137393
	Maricopa	27	256	
Indian #1	Pinal	36	259	137401
	Maricopa	27	173	
Indian #2	Pinal	36	260	137402
	Maricopa	27	4	
Indian #3	Pinal	36	261	137403
	Maricopa	27	4	
Indian #4	Maricopa	25	277-8	137404
Indian #5	Maricopa	25	278-9	137405
Indian #6	Maricopa	25	279	137406
Laurence	Pinal	38	432	137399
Mammoth #2	Maricopa	38	448	137396
Mammoth #3	Pinal	38	296	137397
	Maricopa	27	263	
Mother Hubbard	Pinal	38	299	50452
	Maricopa	27	256 or 259	
Mother Hubbard # 2	Pinal	38	294	137395
	Maricopa	27	260	
Tom Thumb	Maricopa	27	257	137398
	Pinal	38	287	
Mammoth Lode Patented Claim	Pinal	Patent No. 02-65-0071 granted Dec. 23, 1964 County Recorder, Docket 768, page 551.		
Black Hand	Maricopa			137391
Black Hand #2	Maricopa			174982
Black Hand #3	Maricopa			174983
Black Hand #4	Maricopa			174984
Black Hand #5	Maricopa			174985
Black Knight	Maricopa			138034
JJ #1				174987
JJ #2				174988
JJ #3				174989
JJ #4				174990
JJ #5				174991

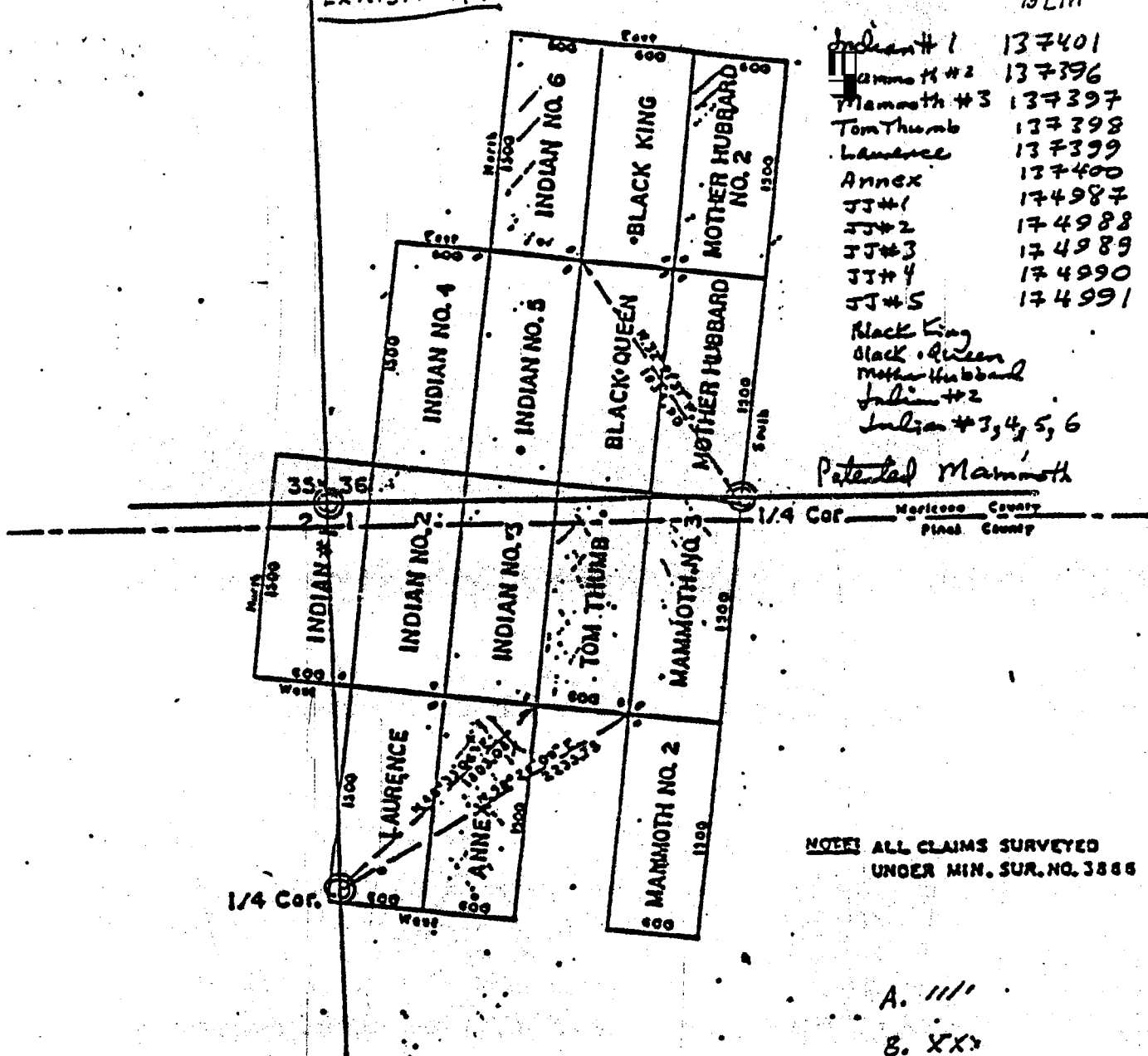
RECEIVED  
BLM, AZ STATE OFFICE

APR 27 1987

7:45 A.M.  
PHOENIX, ARIZONA

*[Handwritten signature]*





356-11

1388-349

844549

1 Law Offices of  
2 STERNS and TENNEN  
3 Attorneys and Counselors at Law  
4 Suite 519 Lohrs Building  
5 45 Eleven West Jefferson  
6 Phoenix, Arizona 85003 U.S.A.  
7 Telephone 602/254-5197

Plaintiffs

Attorneys For:

IN THE SUPERIOR COURT OF THE STATE OF ARIZONA

IN AND FOR THE COUNTY OF MARICOPA

9 MARSHALL A. OTT and  
10 MARY ANNE HOWARD,  
11 doing business as  
12 M & M ENTERPRISES,  
13 a general partnership,

Plaintiffs,

vs.

14 RICHARD F. HEWLETT and  
15 JANE DOE HEWLETT, husband  
16 and wife; DARRELL G. HAND  
17 and JANE DOE HAND, husband  
18 and wife; GOLDFIELD MINES,  
19 INC., an Arizona corporation;  
20 APACHE JUNCTION, a general  
21 partnership; RICHARD F.  
22 HEWLETT, DARRELL G. HAND  
23 and GOLDFIELD MINES, INC.,  
doing business as APACHE  
JUNCTION, formerly known as  
GOLDFIELD MINING PROJECT;  
ABC PARTNERSHIPS 1-10;  
XYZ CORPORATIONS 1-10;  
and JOHN DOES 1-10,

Defendants,

C 602950

NO.

NOTICE OF LIS PENDENS

RECEIVED  
B.L.M. AZ STATE OFFICE

APR 27 1987

7:45 A.M.  
PHOENIX, ARIZONA

1 COME NOW Plaintiffs MARSHALL A. OTT and MARY ANNE  
2 HOWARD, doing business as M & M ENTERPRISES, and pursuant to  
3 A.R.S. Sec. 12-1191, NOTICE IS HEREBY GIVEN THAT:

4 1. A civil action has been commenced in this Court  
5 involving the above-named parties as Plaintiffs and Defendants.

6 2. The object of this action and the relief  
7 demanded are as follows: Reformation; Breach of Contract;  
8 Accounting; Dissolution of Partnership; Misrepresentation; Quiet  
9 Title; Partition; Fraudulent Scheme; Sale of unregistered  
10 securities; Fraudulent sale of securities; Racketeering; and  
11 Monetary damages.

12 3. The real property affected by this action is  
13 located in Maricopa County and Pinal County, Arizona, and is more  
14 specifically described as follows: Certain patented and  
15 unpatented mining claims and leases, identified on Exhibit "A"  
16 attached hereto and incorporated herein by this reference.

17 4. Any purchasers or encumbrancers of this real  
18 property shall be held to have constructive notice of the pendency  
19 of this action and the claims made therein.

20  
21  
22 RECEIVED  
B.L.M. AZ STATE OFFICE

23 APR 27 1987


24 7:45 A.M.  
25 PHOENIX, ARIZONA  
26  
27  
28  
29

1388-351

DATED this 12th day of September, 1986.

STERNS AND TENNEN

By

  
Leslie I. Tennen  
Suite 1400, Luhrs Tower  
45 West Jefferson  
Phoenix, Arizona 85003  
602-254-5197  
Attorneys for Plaintiffs

RECEIVED  
B.L.M. AZ STATE OFFICE

APR 27 1987

7:45 A.M.  
PHOENIX, ARIZONA

Those certain mining claims situated in the SUPERSTITION MINING DISTRICT (GOLDFIELD MINING DISTRICT) in Pinal and Maricopa Counties, AZ.

<u>Name of Claim</u>	<u>County</u>	<u>BOOK</u>	<u>PAGE</u>	<u>BLM NUMBER</u>
Annex	Pinal	38	295	137400
Black King	Maricopa	27	258	137392
	Pinal	38	290	
Black Queen	Pinal	38	288	137393
	Maricopa	27	256	
Indian #1	Pinal	36	259	137401
	Maricopa	27	173	
Indian #2	Pinal	36	260	137402
	Maricopa	27	4	
Indian #3	Pinal	36	261	137403
	Maricopa	27	4	
Indian #4	Maricopa	25	277-8	137404
Indian #5	Maricopa	25	278-9	137405
Indian #6	Maricopa	25	279	137406
Laurence	Pinal	38	432	137399
Mammoth #2	Maricopa	38	448	137396
Mammoth #3	Pinal	38	296	137397
	Maricopa	27	263	
Mother Hubbard	Pinal	38	299	50452
	Maricopa	27	256 or 259	
Mother Hubbard # 2	Pinal	38	294	137395
	Maricopa	27	260	
Tom Thumb	Maricopa	27	257	137398
	Pinal	38	287	
Mammoth Lode Patented Claim	Pinal		Patent No. 02-65-0071 granted Dec. 23, 1964 County Recorder, Docket 768, page 551.	
Black Hand	Maricopa		137391	
Black Hand #2	Maricopa		174982	
Black Hand #3	Maricopa		174983	
Black Hand #4	Maricopa		174984	
Black Hand #5	Maricopa		174985	
Black Knight	Maricopa		138034	
JJ #1			174987	
JJ #2			174988	
JJ #3			174989	
JJ #4			174990	
JJ #5			174991	

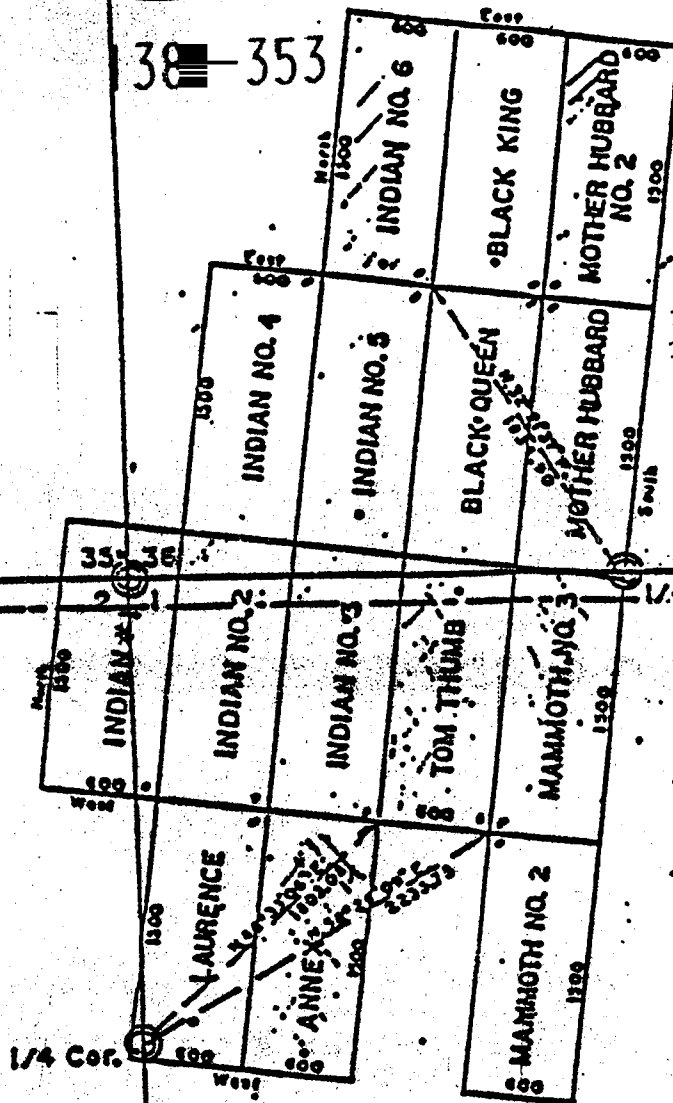
RECEIVED  
B.L.M. AZ STATE OFFICE

APR 27 1987

7:45 A.M.  
PHOENIX, ARIZONA

*[Handwritten Signature]*

38-353



Indian #1	137401
Indian #2	137396
Mammoth #3	137397
Tom Thumb	137398
Laurence	137399
Annex	137400
JJ #1	174987
JJ #2	174988
JJ #3	174989
JJ #4	174990
JJ #5	174991

Black King  
Black Queen  
Mother Hubbard  
Indian #2  
Indian #3, 4, 5, 6

Patented Mammoth

NOTE: ALL CLAIMS SURVEYED  
UNDER MIN. SUR. NO. 3886

- A. ///
- B. X X
- C.

RECEIVED  
B.L.M. AZ STATE OFFICE

APR 27 1987

7:45 A.M.  
PHOENIX, ARIZONA

--Notet.o-- denotes location monument  
All loc. mons. are 4"x4"x4'6"  
wood posts and 3/4" diam. iron  
posts with brass caps

*[Handwritten signature]*

50445  
137395

137395

February 27, 1987

United States Dept. of the Interior  
Bureau of Land Management  
3707 N. 7th Street  
Phoenix, Arizona 85014

Attention: Mr. John T. Mezes, Chief  
Branch of Lands & Minerals Operations

Dear Mr. Mezes:


Please change the name of the owners of the mining claims listed on Exhibit A, to DARRELL G. HAND, TRUSTEE & CO-TENNET, 55254 EAST APACHE TRAIL, APACHE JUNCTION, ARIZONA 885219.

I have acquired the majority interest of the former shareholders of GOLDFIELD MINES INC., the corporate charter of which expired in 1974. Please see the attached stipulation and order with exhibit A and B.

Please change the mailing address of those claims listed on exhibit B, to the same as listed below.

Thank You.

Sincerely,



DARRELL G. HAND  
5254 East Apache Trail  
Apache Jct. Arizona 85219

DGH/slh

4-7-87 CD

ENTERED IN COMPUTER

RECEIVED  
BLM. AZ STATE OFFICE  
FEB 26 PM 1:13  
PHOENIX, ARIZONA

1 W. SCOTT DONALDSON  
2 Attorney-at-Law  
3 2916 North 7th Ave., #100  
4 Phoenix, Arizona 85013  
5 (602) 277-4441

6 Attorney for Plaintiff

RECEIVED  
B.L.H. AZ STATE OFFICE  
1987 FEB 26 PM 1:13  
PHOENIX, ARIZONA

FILED  
1987 JUL -9 PM 4:36

7 IN THE SUPERIOR COURT OF THE STATE OF ARIZONA  
8  
9 IN AND FOR THE COUNTY OF MARICOPA

10 GOLDFIELD MINES, INC. )  
11 an Arizona corporation, )

12 Plaintiff, )

No. C441913

13 v. )

14 DARRELL G. HAND, )

15 Defendant. )

STIPULATION  
AND  
ORDER

16 IT IS HEREBY STIPULATED AND AGREED by and between the  
17 Plaintiff and Defendant through counsel undersigned as follows.

18 The above-captioned matter was heard before the  
19 Superior Court on cross-motions for summary judgment which were  
20 granted in favor of the Plaintiff, Goldfield Mines, Inc., which  
21 summary judgment order was appealed and reversed in part, with  
22 directions by the Court of Appeals referring the matter back to  
23 the Superior Court for decision. In order to resolve the case in  
24 its entirety, IT IS HEREBY STIPULATED AND AGREED as follows:

25 The preliminary injunction is hereby quashed and of no  
26 further force and effect.

27 The bond posted herein is exonerated and released.  
28





1 IT IS FURTHER STIPULATED that the former shareholders  
2 of Goldfield Mines, Inc., the corporate charter of which expired  
3 in 1974 and the corporate charter of which was revoked by the  
4 Arizona Corporation Commission in 1980, who acquired ownership at  
5 the time of the dissolution of said corporation, are the owners  
6 of the unpatented mining claims listed on Exhibit A, attached  
7 hereto and incorporated herein by reference, and that Darrell G.  
8 Hand, Sr., has no ownership interest in said claims except as  
9 such ownership interest may have been acquired by the acquisition  
10 by him of the rights of such shareholders.

11 IT IS FURTHER STIPULATED that Darrell G. Hand, Sr. is  
12 the owner of the unpatented mining claims listed on Exhibit B,  
13 attached hereto and incorporated herein by reference, and that  
14 Goldfield Mines, Inc. has no ownership interest in said claims.

15 IT IS FURTHER STIPULATED that the Court be authorized  
16 to enter an order setting forth the ownership of said claims as  
17 above set forth, and that each party to the litigation shall bear  
18 their own costs and attorney's fees.

19 DATED this 7 day of July, 1986.

20  
21  
22   
23 W. Scott Donaldson, Esq.  
24 Attorney for Plaintiff

  
George R. Ferrin, Esq.  
Attorney for Defendant

PHOENIX, ARIZONA

1987 FEB 26 PM 1:13

2 U.S. DISTRICT COURT  
RECEIVED

ORDER

PURSUANT TO the foregoing Stipulation, IT IS HEREBY ORDERED, ADJUDGED AND DECREED as follows:

The preliminary injunction is hereby quashed and of no further force and effect.

The posted bond is hereby exonerated and released to Goldfield Mines, Inc.

IT IS FURTHER STIPULATED that the former shareholders of Goldfield Mines, Inc., the corporate charter of which expired in 1974 and the corporate charter of which was revoked by the Arizona Corporation Commission in 1980, who acquired ownership at the time of the dissolution of said corporation, are the owners of the unpatented mining claims listed on Exhibit A, attached hereto and incorporated herein by reference, and that Darrell G. Hand, Sr., has no ownership interest in said claims except as such ownership interest may have been acquired by the acquisition by him of the rights of such shareholders.

IT IS FURTHER ORDERED that Darrell G. Hand, Sr. is the owner of the unpatented mining claims listed on Exhibit B, attached hereto and incorporated herein by reference, and that Goldfield Mines, Inc. has no ownership interest in said claims.

IT IS FURTHER ORDERED that each party to the litigation shall bear their own costs and attorney's fees.

RECEIVED  
CLM. AZ STATE OFFICE  
FEB 26 PM 1:13  
PHOENIX, ARIZONA

1  
2  
3  
4  
5  
6  
7  
8  
9  
10  
11  
12  
13  
14  
15  
16  
17  
18  
19  
20  
21  
22  
23  
24  
25  
26  
27  
28

DONE IN OPEN COURT this 8th day of July.

1986.

John Foreman  
Judge of the Superior Court

RECEIVED  
U.S. DISTRICT COURT  
1987 FEB 26 PM 1:13  
PHOENIX, ARIZONA

# EXHIBIT A

<u>Name of Claim</u>	<u>Pinal County Book/Page</u>	<u>Maricopa County Book/Page</u>	<u>BLM Serial No.</u>
Annex	38/295		AMC 50440 -
Mammoth No. 2		38/448	AMC 50450 -
Mammoth No. 3	38/296	27/263	AMC 50451 -
Black King	38/290	27/258	AMC 50441 -
Black Queen	38/288	27/256	AMC 50442 -
Mother Hubbard	38/299	27/263	AMC 50452 -
Tom Thumb	38/287	27/257	AMC 50454

50440-  
50441  
50450-  
50452  
50454

RECEIVED  
BLM AZ STATE OFFICE  
FEB 26 PM 1:13  
PHOENIX, ARIZONA

# EXHIBIT B

<u>Name of Claim</u>	<u>Pinal County Book/Page</u>	<u>Maricopa County Book/Page</u>	<u>BLM Serial No.</u>
Indian No. 1	1073/941	154151/284	AMC 137401 -
Indian No. 2	1073/943	154151/280	AMC 137402✓
Indian No. 3	1073/945	154151/282	AMC 137403✓
Indian No. 4		154151/300	AMC 137404✓
Indian No. 5		154151/298	AMC 137405✓
Indian No. 6		154151/296	AMC 137406✓
Lawrence	1073/933		AMC 137399✓
Mother Hubbard No. 2		154151/294	AMC 137395✓

137401-  
137405

RECEIVED  
BLM. AZ STATE OFFICE  
1987 FEB 26 PM 1:14  
PHOENIX, ARIZONA

The foregoing instrument is a full, true and correct copy of the original on file in this office.

Attest July 16th 1986  
VIVIAN KRINGLE, Clerk of the Superior Court of the State  
of Arizona, in and for the county of Maricopa.

By B. Binder Deputy



A MC 137392 thru  
A MC 137406 (952)

August 21, 1981

Mr. Darrell G. Hand, Sr.  
Box 999  
Camp Verde, Arizona 86322

Dear Mr. Hand;

On August 14, 1981 you filed relocation notices for the following claims:

<u>Serial Number</u>	<u>Claim Name</u>
A MC 137392	Black King
A MC 137393	Black Queen
A MC 137394	Mother Hubbard
A MC 137395	Mother Hubbard 2
A MC 137396	Mammoth 2
A MC 137397	Mammoth 3
A MC 137398	Tom Thumb
A MC 137399	Laurence
A MC 137400	Annex
A MC 137401 thru	
A MC 137406	Indian #1 thru Indian #6

These notices state that the above claims are relocations of claims serialized A MC 50440 through A MC 50454. Therefore, we are closing our case files for A MC 50440 through A MC 50454.

Sincerely,

/s/ Robert L. Peterson

Robert L. Peterson  
Chief, Branch of Records  
and Data Management

PBailey:cd 8-21-81



**SENDER: Complete items 1, 2, 3 and 4.**

Put your address in the "RETURN TO" space on the reverse side. Failure to do this will prevent this card from being returned to you. The return receipt fee will provide you the name of the person delivered to and the date of delivery. For additional fees the following services are available. Consult postmaster for fees and check box(es) for service(s) requested.

1X ~~XX~~ Show to whom, **A MC 137391; 118850** date and address of delivery.

2. ☐ Restricted Delivery.

921-1jc

MC

3. Article Addressed to:

Darrell G. Hand et al  
5254 E Apache Trail  
Apache Junction, AZ 85219

4. Type of Service:

☐ Registered ☐ Insured  
☒ Certified ☐ COD  
☐ Express Mail

Article Number

764793

Always obtain signature of addressee or agent and  
**DATE DELIVERED.**

5. Signature - Addressee

X

6. Signature - Agent

X

7. Date of Delivery

8. Addressee's Address (**ONLY if requested and fee paid**)

5/28/88

**UNITED STATES POSTAL SERVICE**

**OFFICIAL BUSINESS**

**SENDER INSTRUCTIONS**

Print your name, address, and ZIP Code in the space below.

- Complete items 1, 2, 3, and 4 on the reverse.
- Attach to front of article if space permits, otherwise affix to back of article.
- Endorse article "Return Receipt Requested" adjacent to number.

**RETURN  
TO**



\_\_\_\_\_  
(Name of Sender)

\_\_\_\_\_  
(No. and Street, Apt., Suite, P.O. Box or R.D. No.)

\_\_\_\_\_  
(City, State, and ZIP Code)

Arizona State Office  
P.O. Box 16563  
Phoenix, Arizona 85011



**PENALTY FOR PRIVATE  
USE, \$300**





# United States Department of the Interior

BUREAU OF LAND MANAGEMENT  
ARIZONA STATE OFFICE  
3707 N. 7TH STREET  
PHOENIX, ARIZONA 85014  
(602)241-5550



IN REPLY REFER TO:

A MC 118850  
A MC 137393  
(921-ljc)

June 22, 1988

## DECISION

Darrell G. Hand et al  
5254 E. Apache Trail  
Apache Junction, Arizona 85219

Lode Mining Claims  
Pancho #1A, A MC 118850 and  
Black Queen, A MC 137393

### DECISION VACATED IN PART

The decision of May 16, 1988 declaring the Pancho #1A lode mining claim abandoned is hereby vacated. Proof has been furnished of a timely-filed affidavit of annual work. Our records have been updated giving you credit for the 1987 assessment year.

Our decision, however, must stand as it affects the Black Queen lode mining claim unless you have a timely-filed proof of labor.

John T. Mezes  
Chief, Branch of Lands and  
Minerals Operations

*gi*

**UNITED STATES POSTAL SERVICE**

**OFFICIAL BUSINESS**

**SENDER INSTRUCTIONS**

Print your name, address, and ZIP Code in the space below.

- Complete items 1, 2, 3, and 4 on the reverse.
- Attach to front of article if space permits, otherwise affix to back of article.
- Endorse article "Return Receipt Requested" adjacent to number.

**RETURN  
TO**



\_\_\_\_\_  
(Name of Sender)

\_\_\_\_\_  
(No. and Street, Apt., Suite, P.O. Box or R.D. No.)

\_\_\_\_\_  
(City, State, and ZIP Code)

Bureau of Land Management  
Arizona State Office  
P. O. Box 16563  
Phoenix, Arizona 85011



**PENALTY FOR PRIVATE  
USE, \$300**

**SENDER: Complete items 1, 2, 3 and 4.**

Put your address in the "RETURN TO" space on the reverse side. Failure to do this will prevent this card from being returned to you. The return receipt fee will provide you the name of the person delivered to and the date of delivery. For additional fees the following services are available. Consult postmaster for fees and check box(es) for service(s) requested. A MC 137392, 137394, 137398, 137400

☒ Show to whom, date and address of delivery. A MC 245413-17

2. ☐ Restricted Delivery.

## 3. Article Addressed to:

Darrell G. Hand Sr.  
5254 E. Apache Trail  
Apache Junction, AZ. 85219

## 4. Type of Service:

☐ Registered ☐ Insured  
☒ Certified ☐ COD  
☐ Express Mail

## Article Number

764874

Always obtain signature of addressee or agent and  
**DATE DELIVERED.**

## 5. Signature - Addressee

X *Darrell Hand*  
Signature - Agent

## 7. Date of Delivery

## 8. Addressee's Address (ONLY if requested and fee paid)



# United States Department of the Interior

## BUREAU OF LAND MANAGEMENT

### ARIZONA STATE OFFICE

3707 N. 7th Street  
Phoenix, Arizona 85014

(602) 241-5550

May 16, 1988

IN REPLY REFER TO:

921-ljc  
Lead File(s)  
A MC 137391  
118850

CERTIFIED MAIL—RETURN RECEIPT REQUESTED

### DECISION

Mining Claimant(s)  
as Shown on the  
Enclosed Sheet

Mining Claim(s)  
as Shown on the  
Enclosed Sheet

### MINING CLAIMS DECLARED ABANDONED

The Federal Land Policy and Management Act (FLPMA) of 1976, 43 U.S.C. 1744, and the implementing regulations in 43 CFR 3833.2, require an annual filing for all mining claims recorded with the Bureau of Land Management (BLM). The Act provides that failure to file evidence of annual assessment work or a notice of intention to hold by December 30 each year shall be deemed conclusively to constitute an abandonment of the claim and it is void by operation of law. The constitutionality of Section 314 of FLPMA was upheld on April 1, 1985 by the United States Supreme Court in United States v. Locke et al., 471 U.S. 84, 129 (1985).

The BLM records do not show receipt of either an affidavit of annual assessment work performed or a notice of intention to hold for the claim(s) listed on the enclosed sheet(s) for the 1987 assessment year.

If you did timely file an affidavit or notice of intention to hold with the BLM during 1987, please furnish a copy which shows receipt by the Arizona State Office, BLM (dated and time stamped) during 1987.

Your proof must show the required document was timely filed with the BLM during 1987, otherwise, it will not be accepted. The evidence must be received in this office no later than 30 days from receipt of this decision. If the proof is not furnished during this 30-day period, the claim(s) will be removed from our records as abandoned and void.

John T. Mezes  
Chief, Branch of Lands  
and Minerals Operations

Enclosures



# United States Department of the Interior

BUREAU OF LAND MANAGEMENT  
ARIZONA STATE OFFICE  
3707 N. 7th Street  
Phoenix, Arizona 85014  
(602) 241-5550

IN REPLY REFER TO:

(943) TR  
A MC 137392 et al  
245413-7

March 31, 1987

CERTIFIED MAIL--RETURN RECEIPT REQUESTED

Mining Claimant(s)  
as Shown on the  
Attached Sheet

Mining Claim(s)  
as Shown on the  
Attached Sheet s 1 and 2

## DECISION MINING CLAIMS DECLARED ABANDONED

The Federal Land Policy and Management Act (FLPMA) of 1976, 43 U.S.C. 1744, and the implementing regulations in 43 CFR 3833.2, require an annual filing for all mining claims recorded with the Bureau of Land Management. The Act provides that failure to file evidence of annual assessment work or a notice of intention to hold by December 30 each year shall be deemed conclusively to constitute an abandonment of the claim and it is void by operation of law. The constitutionality of Section 314 of FLPMA was upheld on April 1, 1985 by the United States Supreme Court in U.S. et al. v. Lock et al., No. 83-1394.

The Bureau of Land Management records do not show receipt of either an affidavit of annual assessment work performed or a notice of intention to hold for the claim(s) listed on the attached sheet(s) for the 1985-1986 assessment year.

If you did timely file an affidavit or notice of intention to hold with the Bureau of Land Management during 1986, notify this office. Please furnish a copy of the affidavit showing the Bureau of Land Management date and time stamp or other evidence of receipt by our office.

Your proof must show the required document was timely filed with the Bureau of Land Management during 1986, otherwise, it will not be accepted. The evidence must be received in this office no later than 30 days from receipt of this decision. If the proof is not furnished during this 30 day period, the claim(s) will be removed from our records as abandoned and void.

*John T. Mezes*  
John T. Mezes  
Chief, Branch of Lands &  
Minerals Operations

Closed  
137392,  
137394,  
137398,  
137400

ENTERED IN COMPUTER

6-29-87 *ej*





# United States Department of the Interior

## OFFICE OF HEARINGS AND APPEALS INTERIOR BOARD OF LAND APPEALS

4015 WILSON BOULEVARD  
ARLINGTON, VIRGINIA 22203

AUG 30 1982

IN REPLY REFER TO:

RECEIVED  
B.L.M. AZ STATE OFFICE

SEP 1 1982

07.45 A.M.  
PHOENIX, ARIZONA

IBLA 82-1088

: A MC 137394, 137395, 137397 thru  
: 137403; 138034 thru 138036;  
: 139186 thru 139188; 144066  
: thru 144075

DARRELL G. HAND, SR.


: Mining Claims  
:  
: Appeal Dismissed

### ORDER


By decisions of June 17, 1982, the Arizona State Office, Bureau of Land Management (BLM), declared unpatented mining claims A MC 137394, A MC 137395, A MC 137397 through A MC 137403, A MC 138034 through A MC 138036, A MC 139186 through A MC 139188, and A MC 144066 through A MC 144075, null and void ab initio because the claims were located on lands segregated from operation of the mining laws by various withdrawals and patents.

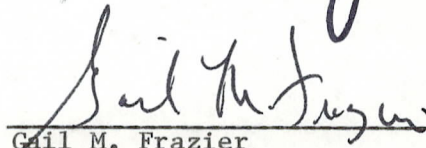
The notices of appeal were received by BLM July 19, 1982. The applicable regulation, 43 CFR 4.412, provides that if the notice of appeal did not include a statement of reasons for the appeal, such a statement must be filed with the Board within 30 days after the notice of appeal was filed. This requirement was set out in the decision. The statement of reasons was due in the office of the Board of Land Appeals August 18, 1982. Failure to file a statement of reasons subjects the appeal to summary dismissal. 43 CFR 4.402(a). No statement of reasons has been received in these cases, nor has any reason or explanation been given for the failure to file the statement.

Therefore, pursuant to the authority delegated to the Board of Land Appeals by the Secretary of the Interior, 43 CFR 4.1, the appeals are dismissed.

  
Douglas R. Henriques  
Administrative Judge

We concur:

  
James L. Burski  
Administrative Judge

  
Gail M. Frazier  
Administrative Judge

AMC 137394, 137395, 137397 thru  
137403 Closed 9/2/82  
in Part. PB  
137397 Closed in entirety

PS Form 3811, Jan. 1979

**SENDER:** Complete items 1, 2, and 3.  
Add your address in the "RETURN TO" space on reverse.

## 1. The following service is requested (check one.)

- ☐ Show to whom and date delivered.....¢  
☐ Show to whom, date and address of delivery.....¢  
☐ RESTRICTED DELIVERY  
 Show to whom and date delivered.....¢  
☐ RESTRICTED DELIVERY.  
 Show to whom, date, and address of delivery.\$\_\_\_\_\_

(CONSULT POSTMASTER FOR FEES)

## 2. ARTICLE ADDRESSED TO:

Office of Hearings & Appeals  
 Interior Bd. of Land Appeals  
 4015 Wilson Blvd.

Arlington, VA 22203

## 3. ARTICLE DESCRIPTION:

REGISTERED NO.

CERTIFIED NO.

INSURED NO.

764406

(Always obtain signature of addressee or agent)

I have received the article described above.

SIGNATURE

☐ Addressee☐ Authorized agent

OFFICE OF

4.

DATE OF DELIVERY

JUL 26 1982

POSTMARK

ADDRESS (Complete only if requested)

HEARINGS &amp; APPEALS

6. UNABLE TO DELIVER BECAUSE:

CLERK'S  
INITIALS

RETURN RECEIPT, REGISTERED, INSURED, CERTIFIED MAIL

# UNITED STATES POSTAL SERVICE

OFFICIAL BUSINESS

## SENDER INSTRUCTIONS

Print your name, address, and ZIP Code in the space below.

- Complete items 1, 2, and 3 on the reverse.
- Attach to front of article if space permits, otherwise affix to back of article.
- Endorse article "Return Receipt Requested" adjacent to number.

PENALTY FOR PRIVATE  
USE TO AVOID PAYMENT  
OF POSTAGE, \$300



RETURN  
TO



BUREAU OF LAND MANAGEMENT  
2400 Valley Bank Center  
Phoenix, Arizona 85073

(Name of Sender)

(Street or P.O. Box)

(City, State, and ZIP Code)

RECEIVED  
B.L.M. AZ STATE OFFICE  
JUL 27 7 45 AM '82  
PHOENIX, ARIZONA



APPEARANCES:

George A. Ferrin, Esq.,  
Meyer, Vucichevich & Cimala  
3246 North 16th Street  
Phoenix, AZ 85016

RECEIVED  
B.L.M. AZ STATE OFFICE

SEP 1 1982

07.45 A.M.  
PHOENIX, ARIZONA



UNITED STATES  
DEPARTMENT OF THE INTERIOR  
BUREAU OF LAND MANAGEMENT  
Arizona State Office  
2400 Valley Bank Center  
Phoenix, Arizona 85073

IN REPLY REFER TO:

A MC 137394; A MC 137395;  
A MC 137397 thru A MC 13740  
A MC 138034 thru A MC 13803  
A MC 139186 thru A MC 13918  
A MC 144066 thru A MC 14407  
(943-PB)

July 21, 1982

Certified Mail Receipt Requested

Memorandum

To: Board of Land Appeals, Office of the Secretary  
From: Chief, Division of Operations, Arizona State Office  
Subject: Transmitting Appeal of: Darrell G. Hand, Sr.

Kind of Application: Mining Claim Recordation

Referring to the above-cited case, I transmitted a notice of an appeal from the decision of the

Chief, Br. of Lands & Minerals Operations dated June 17, 19 82

- ☐ There are no conflicting cases of record.
- ☐ The conflicting cases shown on the status sheet have been properly noted as to the appeal and favorable action thereon suspended pending final action on the appeal.
- ☐ The records of the conflicting or reference cases identified below are transmitted herewith for use in connection with the appeal:

Enclosed are status plats and copies of orders that apply to the four groups of mining claims.

*Gordon F. Collins*

CC. BLM; W.O. 520; 650; Off. of Sol.  
with copy of decision

f  
RECEIVED  
OFFICE  
JUL 19 12 21 PM '82

MEYER, VUCICHEVICH & CIMALA, P.C. PHOENIX, ARIZONA  
ATTORNEYS AT LAW  
3246 NORTH 16TH STREET  
PHOENIX, ARIZONA 85016  
(602) 264-9081

~~17985~~ pm.

Attorneys for Claimant


UNITED STATES DEPARTMENT OF THE INTERIOR  
BUREAU OF LAND MANAGEMENT

DARRELL G. HAND, SR.	)	
Box 999	)	
Camp Verde, Arizona 86322	)	AMMC 137394 and
	)	A MC 137395;
Claimant.	)	A MC 137397 thru
	)	A MC 137403 (943-PB)
	)	
	)	NOTICE OF APPEAL

NOTICE IS HEREBY GIVEN that DARRELL G. HAND, SR., Claimant, appeals to the Board of Land Appeals, 4015 Wilson Blvd., Arlington, Virginia, from the Decision by the Bureau of Land Management dated the 17th day of July, 1982.

DATED this 19 day of July, 1982.

MEYER, VUCICHEVICH & CIMALA, P.C.

  
George R. Ferrin  
3246 N. 16th Street  
Phoenix, Arizona 85016



A MC 137394 and  
A MC 137395;  
A MC 137397 thru  
A MC 137403 (943-PB)

June 17, 1982

CERTIFIED MAIL - RETURN RECEIPT REQUESTED

DECISION

CERTIFIED MAIL

NO. 764287  
Return Receipt Requested

Darrell G. Hand, Sr.  
Box 999  
Camp Verde, Arizona 86322

Mining Claims

Mining Claims Declared Null and Void In Part  
Ab Initio

Pursuant to requirements of the Federal Land Policy and Management Act of 1976, 43 U.S.C. 1744, and the implementing regulations in 43 CFR 3833.1-2, you filed for recording notices of location for the mining claims listed below.

<u>Serial No.</u>	<u>Claim Name</u>	<u>Date Located</u>	<u>Date Filed</u>
A MC 137394	Mother Hubbard	7/27/81	8/14/81
A MC 137395	Mother Hubbard #2	7/27/81	8/14/81
A MC 137397	Mammoth #3	7/27/81	8/14/81
A MC 137398	Tom Thumb	7/27/81	8/14/81
A MC 137399	Laurence	7/27/81	8/14/81
A MC 137400	Annex	7/27/81	8/14/81
A MC 137401	Indian #1	7/27/81	8/14/81
A MC 137402	Indian #2	7/27/81	8/14/81
A MC 137403	Indian #3	7/27/81	8/14/81

The Bureau of Land Management records show that the  $N\frac{1}{2}NW\frac{1}{4}$ ,  $SW\frac{1}{4}NW\frac{1}{4}$  of section 1, and  $SE\frac{1}{4}NE\frac{1}{4}$ ,  $N\frac{1}{2}SW\frac{1}{4}$ ,  $N\frac{1}{2}SW\frac{1}{4}SE\frac{1}{4}$  of section 2, T. 1 N., R. 8 E., were withdrawn from mining by Public Land Order No. 5070 dated June 10, 1971.

Patents have been issued for Mineral Surveys 1134, 4529, and part of lot 20 in section 1, T. 1 N., R. 8 E.; therefore, these lands are not open to mining.

Public Land Order 4172 was issued on February 27, 1967 withdrawing lands from mining. Included in this order was T. 2 N., R. 8 E., section 36,  $SE\frac{1}{4}NE\frac{1}{4}$ ,  $E\frac{1}{2}SE\frac{1}{4}$ , and  $SE\frac{1}{4}NE\frac{1}{4}NE$ , with the exception of patented land in Mineral Surveys 1568 and 4507.

On September 5, 1975 Public Land Order No. 5527 was issued withdrawing lands from mining. Included in this order were those parts of lots 8, 11, and 12, not included in the area withdrawn by Public Land Order No. 4172 for State



Highway No. 88 roadside zones; and, that portion of unpatented Mineral Survey 3886 in the W $\frac{1}{2}$ SE $\frac{1}{4}$  of section 36, T. 2 N., R. 8 E.

The above listed mining claims were located after the lands were closed to mining location; therefore, the claims or portions of the claims that lie in the areas closed to mining are invalid and are hereby declared null and void ab initio. The only claim affected in its entirety is the Mammoth #3.

Where it is well established that mineral locations made on land not open to acquisition under the general mining laws are null and void ab initio, there is no necessity for the government to initiate formal contest proceedings (United States v. Rudolph Chase and Raymond W. Voss 8 IBLA 351, 1972).

An appeal from this decision may be taken to the Board of Land Appeals, Office of Hearings and Appeals, in accordance with the attached regulations in Title 43 Code of Federal Regulations (CFR), Part 4, Subpart E. If an appeal is taken, the notice of appeal must be filed in the Arizona State Office of the Bureau of Land Management, 2400 Valley Bank Center, Phoenix, Arizona 85073, within 30 days from the receipt of this decision. Do not send the appeal directly to the Board. Additionally, within 15 days from filing, the regulations also require the appellant to serve a copy of the notice of appeal, statement of reasons, written arguments or briefs on the Field Solicitor, U.S. Department of the Interior, 2080 Valley Bank Center, Phoenix, Arizona 85073. To avoid summary dismissal of the appeal, there must be strict compliance with the regulations. Form 1842-1 is enclosed for additional information.

/s/ Mildred C. Kozlow

Mildred C. Kozlow  
Acting Chief, Branch of Lands  
and Minerals Operations

Enclosures:

1. Regulations
2. ~~Appeal Proceedings~~
3. Form 1842-1

cc: Phoenix District Office

PBailey:cd 6-17-82



138034-138036, et al 943 - PB

PS Form 3811, Jan 1979

1. The following service is requested (check one.)

☐ Show to whom and date delivered. .... \*

☐ Show to whom, date and address of delivery. .... \*

☐ RESTRICTED DELIVERY

☒ RESTRICTED DELIVERY Addressee Only

Show to whom, date, and address of delivery. .... \*

(CONSULT POSTMASTER FOR FEES)

2. ARTICLE ADDRESSED TO:

Darrell G. Hand, SR.

Box 999

Camp Verde, AZ 86322

3. ARTICLE DESCRIPTION:

REGISTERED NO.	CERTIFIED NO.	INSURED NO.
	764287	

(Always obtain signature of addressee or agent)

I have received the article described above.

SIGNATURE ☐ Addressee ☐ Authorized agent

4. DATE OF DELIVERY

6-21-82

5. ADDRESS (Complete only if requested)

Box 999 CV, AZ

6. UNABLE TO DELIVER BECAUSE:

POSTMARK

JUN 21 1982

CLEAR

INITIALS

RETURN RECEIPT, REGISTERED, INSURED

NO CERTIFIED MAIL

August 26, 1981

Memorandum

To: Robert L. Peterson

From: State Director

Subject: Authorization to Testify in Civil Action No. C-441913,  
Superior Court, Maricopa County, Goldfield Mines, Inc.,  
an Arizona Corporation v. Darrell C. Hand, et al

You have been subpoenaed by plaintiff's attorney to testify in the above-styled action on August 26, 1981.

This is your authority to testify in the matter. It is hereby determined that your testimony should be limited to the custodian of the Bureau of Land Management records within the Arizona State Office.

If any records are to be introduced into evidence in the original form, please make the request that the originals be withdrawn and photostats substituted for them. In the event that you are asked, in your official capacity, to give testimony other than that related to this subject matter, you should respectfully decline to do so, referring to your lack of authority under 43 CFR Part 2. In this instance, the party requesting such additional testimony should first submit a written request for testimony in accordance with 43 CFR §2082.

Since the value of your testimony in the case arises from your official capacity, and you have been requested to testify in that capacity, you will be regarded as in your regular duty and pay status during periods of absence made necessary by the hearing; however, you are instructed to collect authorized witness fees and allowances and to turn over amounts so collected to the Chief, Branch of Financial Management, Denver Service Center.

/s/ CLAIR M. WHITLOCK

RLPeterson:pb



**NOTICE!!**

**These documents have been scanned!**

**Do not place un-scanned documents beneath this notice!**

**Do not remove this notice from this file!**

GPO Jacket No. 560-102  
Print Order 61540  
Rise Business Services, LLC  
Job=AZ15 8/14/2019



Box Number= AZ15219



Claim Begin-End: AMC137391-AMC137406

**3 Transfers**



AZ15219-2

AMC137391-AMC138512





OFFICIAL RECORDS OF  
PINAL COUNTY RECORDER  
VIRGINIA ROSS

DATE/TIME: 06/26/2017 1438  
FEE: \$15.00  
PAGES: 2  
FEE NUMBER: 2017-045155



Amc 50440  
137391  
138034  
174982

QUIT CLAIM DEED

FOR VALUABLE CONSIDERATION, the sufficiency and receipt of which is hereby acknowledged, ERIC W. SHERVEY does hereby forever quit claim all his right, title and interest in the unpatented mining claims described on the supplemental attachment, attached hereto and incorporated herein by reference, to MINERAL RIGHTS (SEE ATTACHED)

IN WITNESS WHEREOF, grantor has executed this instrument as of this 7 day of July, 2015

Eric W. Shervy

Exempt from A.R.S. 11-1133 and 11-1137(B) by A.R.S. 11-1134(A)(6)


STATE OF ARIZONA )  
County of Maricopa ) ss.

SUBSCRIBED AND SWORN TO before me, a Notary Public, this 7th day of July, 2015

By: Eric W. Shervy

Notary Public Christina S. Gratzner

My Commission Expires 5-3-16



RECEIVED  
DLN AZ STATE OF ARIZONA  
2017 JUN 28 A 11:48  
PHOENIX, ARIZONA  
Form MCF120  
Revised July 2014



This form is available from the Arizona Geological Survey and may be reproduced.

NOT PROCESSED.  
CLAIMS NOT IN HIS  
NAME. SEE LTR DTD  
7/25/2017. PM

R.A.  
1 OF 2

## Supplemental Attachment

Transfer of Eric W. Shervey 5% interest in the Mineral Rights of the 19  
claims listed below to Robert Schoose

The mining claims are located in Pinal and Maricopa Counties

Range 1North 8East Section 1 and 2North 8East Sec 36  
3 of the 19 claims overlap both counties

BLM AMC Numbers as follows:

## Pinal County

50450 Mammoth 2  
50451 Mammoth 3  
50452 Mother Hubbard  
50454 Tom Thumb  
137401 Indian #1

*Sec. 1 R 8E. T1W.*

## Maricopa County

137391 Black Hand  
137395 Mother Hubbard #2  
137401 Indian #1  
137402 Indian #2  
137403 Indian #3  
137404 Indian #4  
137405 Indian #5  
137406 Indian #6  
138034 Black Knight  
174982 Black Hand #2  
174983 Black Hand #3  
174984 Black Hand #4  
174985 Black Hand #5  
50441 Black King  
50442 Black Queen  
50452 Mother Hubbard  
50454 Tom Thumb

PHOENIX, ARIZONA

2011 JUN 28 A 11:48

RECEIVED  
BLM AZ STATE OFFICE

*R/S*  
2012

**United States Department of the Interior**  
**Bureau of Land Management**  
DIV OF LANDS, MINRLS & ENERGY  
ONE N CENTRAL AVE  
PHOENIX, AZ 85004 -4427  
Phone: 602-417-9200

Receipt

No: 3874282

<b>Transaction #:</b> 3983293	
<b>Date of Transaction:</b> 06/28/2017	
<b>CUSTOMER:</b>	
	ROBERT F SCHOOSE 919 E LOCKWOOD ST MESA, AZ 85203-1915 US

LINE #	QTY	DESCRIPTION	REMARKS	UNIT PRICE	TOTAL
1	1.00	LOCATABLE MINERALS / MINING CLAIMS- NOT NEW-UNADJUD, ONE AUTH NO. ONLY / MINING CLAIM MONEY RECEIVED CASES: AMC50450/\$190.00	QUIT CLAIM/19	- n/a -	190.00
<b>TOTAL:</b>					<b>\$190.00</b>

PAYMENT INFORMATION				
1	AMOUNT:	190.00	POSTMARKED:	N/A
	TYPE:	CASH	RECEIVED:	06/28/2017
	NAME:	SCHOOSE, ROBERT F 919 E LOCKWOOD ST MESA AZ 85203-1915 US		

<b>REMARKS</b>

This receipt was generated by the automated BLM Collections and Billing System and is a paper representation of a portion of the official electronic record contained therein.

SUBMITTER: ROBERT SCHOOSE  
RECEIPT NO: 2017-027905 DATE: 06/26/2017  
FEE NO: 2017-045155



**OFFICIAL RECORDS OF  
PINAL COUNTY RECORDER  
VIRGINIA ROSS**

INDIAN 01  
MAMMOTH 02  
MAMMOTH 03  
MOTHER HUBBARD  
DEED - Deed

DATE/TIME: 06/26/2017 1438  
FEE: \$15.00  
PAGES: 2  
FEE NUMBER: 2017-045155

**FEES PAID WITH RECEIPT NO 2017-027905:**

PAID CASH:	15.00	PAID CHECK:	0.00
PAID CHARGE:	0.00	PAID INVOICE:	0.00
PAID CREDIT CARD:	0.00		
TOTAL PAID:	15.00	REFUND:	0.00

**CHARGES FOR DOCUMENT FEE NO: 2017-045155**

RECORDINGS:	11.00	COPIES:	0.00
CNTY SURCHG:	4.00	OTHER:	0.00
ASSR SURCHG:	0.00	ACCT REC:	0.00
ST SURCHG:	0.00	SEARCHES:	0.00
VOTER SERV:	0.00	OVERPAY:	0.00
ELEC. SERV:	0.00		

RETURN TO:  
ROBERT SCHOOSE

RECEIVED  
PLM AZ STATE OFFICE  
2017 JUN 28 A 11:48  
PHOENIX, ARIZONA

CID-253

Pinal County Recorder, P.O. Box 848, Florence, AZ 85132-3017, (520) 866-6830

**DO NOT REMOVE**

**This is part of the official document**

RECEIVED  
PLM AZ STATE OFFICE  
2017 JUN 28 A 11:48  
PHOENIX, ARIZONA

OFFICIAL RECORDS OF  
MARICOPA COUNTY RECORDER  
ADRIAN FONTES  
2017-0472132 06/28/17 11:19  
PAPER RECORDING

When recorded mail to:

Name: \_\_\_\_\_

Address: \_\_\_\_\_  
\_\_\_\_\_

City/State/Zip: \_\_\_\_\_  
\_\_\_\_\_

0560395-3-1-1  
andricf

Area reserved for county recorder

***CAPTION HEADING:***

**DO NOT REMOVE**

**This is part of the official document**

RECEIVED  
ELM AZ STATE OFFICE  
2017 JUN 28 A 11:48  
PHOENIX, ARIZONA

OFFICIAL RECORDS OF  
PINAL COUNTY RECORDER  
KATHLEEN C. FELIX  
DATE: 08/07/97 TIME: 1315  
FEE: 10.00  
PAGES: 2  
FEE NO: 1997-027214

AMC-137391

Form A298

QUITCLAIM DEED

THIS QUITCLAIM DEED, Executed this fourth day of August, 1997,  
by first party, Boush Mining Company, Inc.  
whose post office address is 2131 South Terrace Road  
Tempe, Arizona 85282  
to second party, Goldfield Ghost Town & Mine Tours, Inc.  
whose post office address is 4650 North Mammoth Mine Road  
Goldfield, Arizona 85219

EXEMPT  
A-6

WITNESSETH, That the said first party, for good consideration and for the sum of Four Thousand One Hundred Dollars (\$ 4100.00 ) paid by the said second party, the receipt whereof is hereby acknowledged, does hereby remise, release and quitclaim unto the said second party forever, all the right, title, interest and claim which the said first party has in and to the following described parcel of land, and improvements and appurtenances thereto in the County of Pinal, State of Arizona  
to wit:

The Mining Claim known as the Laurence, AMC # 137399 original location date 7-27-81. In it's entirety, said claim is located in the southwest quarter of Section 1, township 1 north, range 8 east.

See Exhibit A- map attached.

IN WITNESS WHEREOF, The said first party has signed and sealed these presents the day and year first above written.

Signed, sealed and delivered in presence of:

Witness

Witness

First Party  
Second Party

State of ARIZONA }  
County of MARICOPA

On Aug 4, 1997 before me, Therese A. King  
appeared Donald E. Wolfgram and Robert F. Schoose  
personally known to me (or proved to me on the basis of satisfactory evidence) to be the person(s) whose name(s) is/are subscribed to the within instrument and acknowledged to me that he/she/they executed the same in his/her/their authorized capacity(ies), and that by his/her/their signature(s) on the instrument the person(s), or the entity upon behalf of which the person(s) acted, executed the instrument.  
WITNESS my hand and official seal.

Signature

Signature of Notary



Affiant Known Produced ID  
Type of ID A2 DL  
(Seal)



© E-Z Legal Forms. Before you use this form, read it, fill in all blanks, and make whatever changes are necessary to your particular transaction. Consult a lawyer if you doubt the form's fitness for your purpose and use. E-Z Legal Forms and the retailer make no representation or warranty, express or implied, with respect to the merchantability of this form for any particular use or purpose.

ENTERED IN COMPUTER  
8/20/97 msh  
(Revised 1/95)



Mark - Oliver  
5-31-78

Jer, 1  
-78

No.1  
-19  
MS 3886

Indian No. 2  
11-14-19  
MS 3886

Indian No. 3  
11-14-19  
MS 3886

Tom Thumb  
11-26-1892  
MS 1130 & MS 3886

Mammoth No. 3  
4-06-1893  
MS 1130 & MS 3886

AME 137399  
Laurence  
9-24-21  
MS 3886

Annex  
11-01-1893  
MS 3886

Mammoth No. 2  
4-06-23  
MS 1130 & MS 3886

Sioux No. 1  
N & V  
MS 3886  
SEC 1

Daddy's Placer  
2-10-80

Oxford No. 2  
8-10-81 MS 3886  
N & V IP

Daddy's  
Millsite  
2-10-80

OK Mill No. 3  
1-01-82

OK Mill No. 4  
1-01-82

OK Mill  
No. 2  
1-01-82

Oxford  
8-06-81  
MS 3886  
N & V IP

Aztec 'A'  
2-12-81  
MS 3886  
N & V IP

OK Mill  
No. 5  
1-01-82

OK Mill  
No. 1  
1-01-82

Nettie  
MS 3886  
8-27-81

Old Wasp  
Patented  
MS 1134

Blue Bird No. 1  
Patented  
MS 4529  
originally Montezuma MS 1130 &  
MS 3886

Blue Blue 2A 2-12-81  
N & V IP  
originally Hot Stuff  
MS 3886

Mammoth  
Patented  
MS 1130 & MS 3886

Brad  
Millsite  
2-08-80

Bonanza  
2-17-62

Hilltop?

King of Kings Angels No. 5  
1-03-81

Link No. 3  
MS 3886

Wates No. 1  
8-29-79

King of Kings Angels No. 1  
12-16-80

rior MS 3886

Warrior 'A'  
2-12-81

Private Land - B  
p. 34  
LM Miner

Mary E. No. 1-1055

King of Kings  
Angels No. 4  
12-29-80

King of Kings  
Angels No. 3  
12-16-80

AUG 7 1997



STATE OF ARIZONA )  
COUNTY OF PINAL )SS

I hereby certify that this is a complete and  
true copy of the official records on file in  
the office of the Recorder of Pinal County in

Dec 7 1997 - 027214  
Witness my hand and official seal:

KATHLEEN C. FELIX, RECORDER OF PINAL COUNTY.  
BY Rachel Silva Deputy Recorder



UNITED STATES  
DEPARTMENT OF THE INTERIOR  
BUREAU OF LAND MANAGEMENT

RECEIPT AND ACCOUNTING ADVICE

NO. 2372332  
08/19/97

TC/AZ

Subject: TRANSFER OF INTEREST - 2 1 24 12 10.00

Applicant:  
GOLDFIELD GHOST TOWN & NINE  
4650 N MAMMOTH MINE RD  
GOLDFIELD AZ 85219

CASH  
Remitter:

Assignor:

LEASE MANAGEMENT DATA										<input type="checkbox"/> NEW	<input type="checkbox"/> UPDATE	<input type="checkbox"/> PAYMENT
ORIGINAL SERIAL NO.		ASG.	TYPE	ST.	CTY.	FUND SYMBOL			ACRES/UNITS	RATE		
AMC 50440, 137399												
AMOUNT	ANV. DATE	EXP. DATE	BILL CYC.	S/C	DISTRICT	NEXT BILL	MISC. DATA	U of M	ACTUAL UNITS			
ASSIGNMENT SERIAL NO.		ASG.	TYPE	ST.	CTY.	FUND SYMBOL			ACRES/UNITS	RATE		
AMOUNT	ANV. DATE	EXP. DATE	BILL CYC.	S/C	DISTRICT	NEXT BILL	MISC. DATA	U of M	ACTUAL UNITS			
APPLY REMITTANCE										Remarks:		
ACTION	FUND SYMBOL		CTY.	AMOUNT								
FILING FEE												
RENTAL												
UNEARNED												
REFUND												
TOTAL												
AMOUNT DUE												
<input type="checkbox"/> Lease in Escrow? <input type="checkbox"/> KGS? <input type="checkbox"/> Auto Escalates? <input type="checkbox"/> Auto Renew?										BY: DATE:		
Of Interest? Operating Rights? Operator Bond Filed?										FOR MMS USE ONLY		
					BILLEE NUMBER		FOREST REFUGE					
					OCS SECTION CODE							

\*\*\*\*\*

8/20/97

SERIAL NO: AMC137399

CLAIM NAME: LAURENCE

CASE TYPE: 384101

=====

GOLDFIELD GHOST TOWN 4650 N MAMMOTH MINE GOLDFIELD  
OWNER

,AZ 85219

=====

1 N 8 E GILA-SALT R. 001  
DISTRICT PHOENIX

SW

PINAL

AZ

=====

JUL 27,1981	403	LOCATION DATE	
AUG 14,1981	395	RECORDATION DATE	
AUG 30,1996	482	RENTAL/MAINTENANCE FEE	1997
AUG 04,1997	396	TRF OF INTEREST FILED	BOUSH MINING CO
AUG 30,1996	113	ADDITIONAL INFO RECEIVED	RECEIPT 2263718
AUG 31,1995	482	RENTAL/MAINTENANCE FEE	1996
AUG 31,1995	113	ADDITIONAL INFO RECEIVED	RECEIPT 2189710
AUG 31,1994	482	RENTAL/MAINTENANCE FEE	1995
AUG 31,1994	113	ADDITIONAL INFO RECEIVED	RECEIPT 2024953
AUG 31,1993	482	RENTAL/MAINTENANCE FEE	1994
AUG 31,1993	396	TRF OF INTEREST FILED	HAND DARRELL
AUG 31,1993	482	RENTAL/MAINTENANCE FEE	1993;RECEIPT 2025849
DEC 24,1992	480	EVID OF ASSMT FILED	1992
JUL 19,1988	669	LAND STATUS CHECKED	
FEB 23,1987	517	NOTICE ACCEPTED	
JUN 17,1982	240	DECLARED N/V IN PART	E2-2;NW-1
OCT 23,1981	635	AMENDED LOCATION FILED	
AUG 14,1981	501	ACCT ADV IN LEAD FILE	137391
JUL 30,1981	404	COUNTY RECORDATION	0;1073;933



Receipt No. 371298

Trans No. 390003

LEAD FILE #'S

174982, 137391

138034, 50440

AMC Number	Code	Amount
174982-174985	396	20-
137401-137406	396	30-
50450-50452	396	15-
50440-50442	396	15-
50454	396	5-
137391	396	5-
138034	396	5-
137395	396	5-
TOTAL:		\$100.00

Date of Doc 8/31/01

Date of Rec't 8/31/01

Amount Rec'd \$ 100 -

Amount Earned \_\_\_\_\_

480 POL  
481 NOI  
482 MAINT  
396 TRANS  
635 AMEND

[illegible]

Date Entered: APM 9/20/01

Date Verified: 9/25/01 MAH

Sent to Accts: 9/25/01

Date Earned: \_\_\_\_\_

NOTES:

Return to:

B. Scott Wolfram  
78 E. Maria Ln.  
Tempe, AZ 85284



OFFICIAL RECORDS OF  
PINAL COUNTY RECORDER  
LAURA DEAN-LYTLE

DATE: 07/26/01 TIME: 1115  
FEE: 14.00  
PAGES: 4  
FEE NO: 2001-033687

## QUITCLAIM DEED

THIS QUITCLAIM DEED, Executed this 30<sup>th</sup> day of April, 2000 by first party, Grantor, Fargo Development Co., Argo Mining, Goldfield Corporation, Kenneth Boush, Deborah Boush, Donald Wolfram, Lynda Wolfram, and Donald Wolfram d.b.a. Boush Mining Company, to second party, Grantee, Richard R. Brennan.

WITNESSETH, That the said first party, for good and valuable consideration and for the sum of \$25.00 (twenty-five dollars) paid by the said second party, the receipt whereof is hereby acknowledged, does hereby remise, release and quitclaim unto the said second party forever, all the right, title, interest and claim which the said first party has in and to the following described parcel of land, and improvements and appurtenances thereto in the Counties of Maricopa and Pinal, State of Arizona, to wit:

BLM Serial Numbers	Name of Claims/Sites	County Book/Docket Number	Page or Fee Number
AMC 174982 through AMC 174985	Black Hand Nos. 2 through 5	15945	465, 467, 469, and 471
AMC 137401 through AMC 137406	Indian Nos. 1 through 6	15415	280, 282, 284, 296, 298, and 300
AMC 50454	Tom Thumb	5	465
AMC 50442	Black Queen	5	421
AMC 50441	Black King	5	462
AMC 137391	Black Hand	15415	292
AMC 138034	Black Knight	15437	59
AMC 50452	Mother Hubbard	5	463
AMC 137395	Mother Hubbard No. 2	15415	294
AMC 50450	Mammoth No. 2	38	448
AMC 50451	Mammoth No. 3	5	613
AMC 50440	Annex	6	163

01 APR 2001 10:10

Page 1 of 4

ENTERED INTO COMPUTER

DM 7/20/01

20 KC

DeW

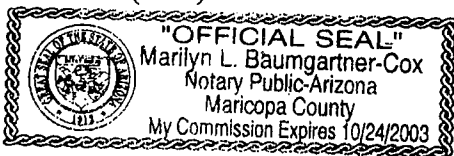
STATE OF ARIZONA  
COUNTY OF MARICOPA

On April 30, 2000 before me, Marilyn L. Baumgartner-Cox, personally appeared Deborah Boush, personally known to me (or proved to me on the basis of satisfactory evidence) to be the person whose name is subscribed to the within instrument and acknowledged to me that she executed the same in her authorized capacities, and that by her signature on the instrument the person, and the entities upon behalf of which the person acted, executed the instrument.

WITNESS my hand and official seal.

Signature

Marilyn L. Baumgartner-Cox  
(Seal)



Affiant ☐ Known ☐ Produced ID ☒

Type of ID Arizona DL

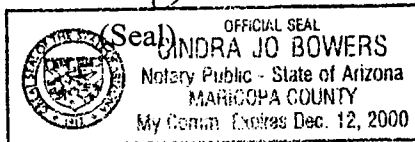
STATE OF ARIZONA  
COUNTY OF MARICOPA

On April May 5, 2000 before me, Cindra Jo Bowers, personally appeared Kenneth Boush, personally known to me (or proved to me on the basis of satisfactory evidence) to be the person whose name is subscribed to the within instrument and acknowledged to me that he executed the same in his authorized capacities, and that by his signature on the instrument the person, and the entities upon behalf of which the person acted, executed the instrument.

WITNESS my hand and official seal.

Signature

Cindra Jo Bowers  
(Seal)



Affiant ☐ Known ☒ Produced ID ☒

Type of ID Az DL Lic.

PHOENIX, ARIZONA

2001 AUG 31 P 4:10

RECEIVED  
BLM STATE OFFICE

Deal



**United States Department of the Interior**  
**Bureau of Land Management**  
BUSINESS & SUPPORT SVCS DIV  
222 N CENTRAL AVE  
PHOENIX, AZ 85004 -2203  
Phone: (602) 417-9200

**Receipt**

No:

371298

**Transaction #:** 390003**Date of Transaction:** 08/31/2001

**CUSTOMER:** RICHARD BRENNAN  
6113 E. REDFIELD RD.  
SCOTTSDALE, AZ 85254

LINE #	QTY	COMMODITY / SUBJECT / ACTION / PRODUCT	REMARKS	UNIT PRICE	TOTAL
1	1.00	LOCATABLE MINERALS / MINING CLAIMS-NOT NEW-UNADJUD, ONE AUTH NO. ONLY / MINING CLAIM MONEY RECEIVED (455)	TRF (20)	- n/a -	\$100.00
<b>TOTAL:</b>					<b>\$100.00</b>

**PAYMENT INFORMATION**

1	<b>AMOUNT:</b>	\$100.00	<b>POSTMARKED:</b>	N/A
	<b>TYPE:</b>	CREDIT CARD	<b>RECEIVED:</b>	08/31/2001
	<b>NAME:</b>	BRENNAN, RICHARD 6113 E. REDFIELD RD. SCOTTSDALE AZ 85254		
	<b>CARD NO:</b>	XXXXXXXXXXXX6510	<b>AUTH CODE:</b>	031980
	<b>NAME ON CARD:</b>	WOLFRAM/BARRETT S		
	<b>EXPIRES:</b>	09/30/2002		
	<b>SIGNATURE:</b>			

**REMARKS****CASE SERIAL NUMBER INFORMATION**

TRNS #	LINE #	CASES
390003	1	AMC174985/\$100.00

This receipt was generated by the automated BLM Collections and Billings System and is a paper representation of a portion of the official electronic record contained therein.



# QUITCLAIM DEED

AMC 50440 AMC 174982

AMC 138034

AMC 137391

THIS QUITCLAIM DEED, Executed this 30<sup>th</sup> day of December, 2003 by first party, Grantor, Mammoth Holdings Limited Company, to second party, Grantees, Robert Schoose and Ron Feldman.

WITNESSETH, that the said first party, for good and valuable consideration and for the sum of \$10,000.00 (ten-thousand dollars) paid by the said second party, the receipt whereof is hereby acknowledged, does hereby remise, release and quitclaim unto the said second party forever, all the right, title, interest and claim which the said first party has in and to the following described parcel of land, and improvements and appurtenances thereto in the Counties of Maricopa and Pinal, State of Arizona, to wit:

BLM Serial Numbers	Name of Claims/Sites	County Book/Docket Number	Page or Fee Number
AMC 50442	Black Queen	5	421
AMC 50450	Mammoth No. 2	38	448
AMC 50451	Mammoth No. 3	5	613
AMC 50454	Tom Thumb	5	465
AMC 50452	Mother Hubbard	5	463
AMC 137395	Mother Hubbard No. 2	15415	294
AMC 50441	Black King	5	462
AMC 138034	Black Knight	15437	59
AMC 137391	Black Hand	15415	292
AMC 174982 through AMC 174985 - 4	Black Hand Nos. 2 through 5	15945	465, 467, 469, and 471
AMC 137401 through AMC 137406 - 4	Indian Nos. 1 through 6	15415	280, 282, 284, 296, 298, and 300

RECEIVED  
BLM AZ STATE OFFICE  
2004 JAN - 6 A 10:50  
PHOENIX, ARIZONA

EXEMPT - A.R.S. 17-1134 AG

ENTERED IN COMPUTER

MMNyde 1/14/04

19  
MC

IN WITNESS WHEREOF, the said first party has signed and sealed these presents the day and year first above written.

B. Scott Wolfram  
1st Party Grantor's Signature

B. Scott Wolfram

Agent for Mammoth Holdings Limited Company


STATE OF ARIZONA  
COUNTY OF MARICOPA

On December 30, 2003 before me, Carol M. Rich, personally appeared Barrett S. Wolfram, personally known to me (or proved to me on the basis of satisfactory evidence) to be the person whose name is subscribed to the within instrument and acknowledged to me that he executed the same in his authorized capacities, and that by his signature on the instrument the person, and the entities upon behalf of which the person acted, executed the instrument.

WITNESS my hand and official seal.

Signature Carol M. Rich

(Seal)



Affiant ☐ Known ☐ Produced ID ☒

Type of ID AZ DL.

RECEIVED  
B.L.M. AZ STATE OFFICE  
2003 JAN -6 A 10:50  
PHOENIX, ARIZONA





OFFICIAL RECORDS OF  
PINAL COUNTY RECORDER  
LAURA DEAN-LYTLE

When recorded mail to:

RON FELDMAN  
2655 E. WHITELAY ST.  
APACHE JCT, AZ. 85219

DATE/TIME: 12/30/03 1407  
FEE: \$13.00  
PAGES: 3  
FEE NUMBER: 2003-090596

(The above space reserved for recording information)

### CAPTION HEADING

QUIT CLAIM DEED

RECEIVED  
B.L.M. AZ STATE OFFICE  
2003 JAN -6 A 10:50  
PHOENIX, ARIZONA

DO NOT DISCARD THIS PAGE. THIS COVER PAGE IS RECORDED AS PART OF YOUR DOCUMENT. THE CERTIFICATE OF RECORDATION WITH THE FEE NUMBER IN THE UPPER RIGHT CORNER IS THE PERMANENT REFERENCE NUMBER OF THIS DOCUMENT IN THE PINAL COUNTY RECORDER'S OFFICE.

**United States Department of the Interior**  
**Bureau of Land Management**  
BUSINESS & SUPPORT SVCS DIV  
222 N CENTRAL AVE  
PHOENIX, AZ 85004 -2203  
Phone: (602) 417-9200

## Receipt

No:

808129

**Transaction #:** 839036**Date of Transaction:** 01/06/2004

**CUSTOMER:** RON FELDMAN  
2655 E WHITELEY ST  
APACHE JUNCTION, AZ 85219

LINE #	QTY	DESCRIPTION	REMARKS	UNIT PRICE	TOTAL
1	1.00	LOCATABLE MINERALS / MINING CLAIMS-NOT NEW-UNADJUD, ONE AUTH NO. ONLY / MINING CLAIM MONEY RECEIVED (455) CASES: AMC50442/\$95.00		- n/a -	95.00
<b>TOTAL:</b>					<b>\$95.00</b>

## PAYMENT INFORMATION

1	AMOUNT:	\$95.00	POSTMARKED:	N/A
	TYPE:	CASH	RECEIVED:	01/06/2004
	NAME:	FELDMAN, RON 2655 E WHITELEY ST APACHE JUNCTION AZ 85219		

## REMARKS

This receipt was generated by the automated BLM Collections and Billing System and is a paper representation of a portion of the official electronic record contained therein.





## QUITCLAIM DEED

**THIS QUITCLAIM DEED**, Executed this 4<sup>TH</sup> day of OCTOBER, 2001, by first party, Estate of Richard R. Brennan, Deceased, by Cheryl R. Brennan Personal Representative and surviving spouse, to second party grantee Mammoth Holdings Limited Company.

**WITNESSETH**, that the said first party, for good and valuable consideration and for the sum of \$25.00 (Twenty-five dollars) paid by the said second party, the receipt whereof is hereby acknowledged, does hereby remise, release and quitclaim unto the said second party forever all the right, title, interest and claim which the said first party has in and to the following described parcel of land, and improvements and appurtenances thereto in the Counties of Maricopa and Pinal, State of Arizona, to wit:

BLM Serial Numbers	Name of Claims/Sites	County Book/Docket Number	Page or Fee Number
AMC 174982 through AMC 174985	Black Hand Nos. 2 through 5	15945	465, 467, 469, and 471
AMC 137401 through AMC 137406	Indian Nos. 1 through 6	15415	280, 282, 284, 296, 298, and 300
AMC 50454	Tom Thumb	5	465
AMC 50442	Black Queen	5	421
AMC 50441	Black King	5	462
AMC 137391	Black Hand	15415	292
AMC 138034	Black Knight	15437	59
AMC 50452	Mother Hubbard	5	463
AMC 137395	Mother Hubbard No. 2	15415	294
AMC 50450	Mammoth No. 2	38	448
AMC 50451	Mammoth No. 3	5	613
AMC 50440	Annex	6	163

2001 NOV - 2 P 12:22

PINAL COUNTY, ARIZONA

BLM STATE OFFICE

**IN WITNESS WHEREOF**, the said first party has signed and sealed these presents the day and year first above written.

Signed, sealed and delivered in presence of:

**Estate of Richard R. Brennan, Deceased**

By:

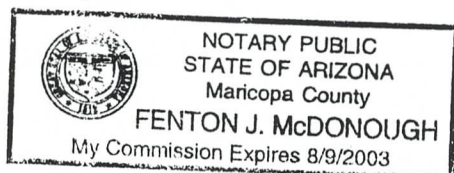
Cheryl R. Brennan  
Cheryl R. Brennan, Personal Representative and  
Individually as Surviving Spouse

STATE OF ARIZONA )

) ss.

COUNTY OF MARICOPA )

The foregoing acknowledged before me this 4<sup>TH</sup> day of OCTOBER, 2001, by Cheryl R. Brennan, Individually and as Personal Representative.



**ENTERED IN COMPUTER**

Fenton J. McDonough  
Notary Public



**United States Department of the Interior**  
**Bureau of Land Management**  
BUSINESS & SUPPORT SVCS DIV  
222 N CENTRAL AVE  
PHOENIX, AZ 85004 -2203  
Phone: (602) 417-9200

Receipt

No:

403894

Transaction #: 423576

Date of Transaction: 11/02/2001

CUSTOMER: BARRETT WOLFRAM  
MAMOTH HOLDINGS LIMITED CO.  
78 E. MARIA LANE  
TEMPE, AZ 85284

LINE #	QTY	COMMODITY / SUBJECT / ACTION / PRODUCT	REMARKS	UNIT PRICE	TOTAL
1	1.00	LOCATABLE MINERALS / MINING CLAIMS-NOT NEW-UNADJUD, ONE AUTH NO. ONLY / MINING CLAIM MONEY RECEIVED (455)	TRF (20)	- n/a -	\$100.00
TOTAL:					\$100.00

## PAYMENT INFORMATION

1	AMOUNT:	\$100.00	POSTMARKED:	N/A
	TYPE:	CHECK	RECEIVED:	11/02/2001
	CHECK NO:	1652		
	NAME:	MAMOTH HOLDINGS LIMITED CO. WOLFRAM, BARRETT 78 E. MARIA LANE TEMPE AZ 85284		

## REMARKS

## CASE SERIAL NUMBER INFORMATION

TRNS #	LINE #	CASES
423576	1	AMC174982/\$100.00

This receipt was generated by the automated BLM Collections and Billings System and is a paper representation of a portion of the official electronic record contained therein.

<u>NAME OF CLAIM</u>	<u>RECORDED BOOK-PAGE</u>	<u>LOCATION OF CLAIM</u>	<u>BLM AMC NO.</u>
ANNEX	6-163	W 1/2 Sec.1, T1N, R8E	50440 +
MAMMOTH #2	38-448	W 1/2 Sec.1, T1N, R8E	50450 +
MAMMOTH #3	5-613	NW1/4 Sec.1, T1N, R8E	50451 ✓
TOM THUMB	3-465	NW1/4 Sec.1, T1N, R8E	50454 ✓
MAMMOTH #3	1073-949	NW1/4 Sec.1, T1N, R8E	137397 +
TOM THUMB	1073-935	NW1/4 Sec.1, T1N, R8E	137398 +
LAURANCE	1073-933	W 1/2 Sec.1, T1N, R8E	137399 +
ANNEX	1073-939	W 1/2 Sec.1, T1N, R8E	137400
INDIAN #1	1073-941	NW1/4 Sec.1, T1N, R8E	137401
INDIAN #2	1073-943	NW1/4 Sec.1, T1N, R8E	137402
INDIAN #3	1073-945	NW1/4 Sec.1, T1N, R8E	137403
NETTIE	1079-262	SW1/4 Sec.1, T1N, R8E	139185 +
CLARK OLIVER #32	13037-1252	NE1/4 Sec.2, T1N, R8E	24962
" 33	13037-1253	NE1/4 Sec.2, T1N, R8E	24963
" 34	13037-1254	NE1/4 Sec.2, T1N, R8E	24964
" 35	13937-1255	N 1/2 Sec.2, T1N, R8E	24965
" 36	13037-1256	NW1/4 Sec.2, T1N, R8E	24966
" 37	13037-1257	NW1/4 Sec.2, T1N, R8E	24967

ALL OF THE ABOVE ARE LOCATED IN PINAL COUNTY, STATE OF ARIZONA.

Don Wolfram  
President, Boush Mining Company  
5254 EAST APACHE TRAIL  
APACHE JCT., AZ 85219

AMC 50440

268VAA

9 lease #s.

24962

137391

139185

18598

137395

138034

267897

268146

RECEIVED  
B.L.M. AZ STATE OFFICE  
AUG 31 9 13 AM '94  
PHOENIX, ARIZONA

10-7-94-JB  
ENTERED IN COMPUTER

95 maintenance fee  
18



NAME OF CLAIM:	RECORD BOOK-PAGE	LOCATION OF CLAIM:	BLM AMC NO.:
BLACK KING	5-462	W 1/2 SEC 36, T2N, R8E	50441
BLACK QUEEN	5-421	SW 1/4 SEC 36, T2N, R8E	50442
INDIAN #1	15415-284	NE 1/4 SEC 2	137401 *
INDIAN #2	15415-280	NW 1/4 SEC 1, T1N, R8E	137402 *
INDIAN #3	15415-282	NW 1/4 SEC 1, T1N, R8E	137403 *
INDIAN #4	15415-300	SW 1/4 SEC 36, T2N, R8E	137404
INDIAN #5	15415-298	SW 1/4 SEC 36, T2N, R8E	137405
INDIAN #6	15415-296	W 1/2 SEC 36, T2N, R8E	137406
MAMMOTH #3	5-613	NW 1/4 SEC 1, T1N, R8E	50451 *
MOTHER HUBBARD	5-463	S 1/2 SEC 36, T2N, R8E	50452
MOTHER HUBBARD #2	15415-294	ALL 1/4 SEC 36, T2N, R8E	137395
TOM THUMB	5-465	NW 1/4 SEC 1, T1N, R8E	50454 *
BLACK KNIGHT	15437-59	E 1/2 SEC 36, T2N, R8E	138034
BLACK HAND	15415-292	N 1/2 SEC 36, T2N, R8E	137391
BLACK HAND #2	15945-465	NW 1/4 SEC 36, T2N, R8E	174982
BLACK HAND #3	15945-467	NW 1/4 SEC 36, T2N, R8E	174983
BLACK HAND #4	15945-469	NW 1/4 SEC 36, T2N, R8E	174984
BLACK HAND #5	15945-471	NW 1/4 SEC 36, T2N, R8E	174985
CLARK OLIVER #7	12540-1479	SE 1/4 SEC 35	18598
CLARK OLIVER #8	12540-1480	SW 1/4 SEC 36, T2N, R8E	18599
CLARK OLIVER #9	12540-1481	W 1/2 SEC 36, T2N, R8E	18600
CLARK OLIVER #10	12487-156	NW 1/4 SEC 36, T2N, R8E	18601
CLARK OLIVER #11	12487-157	NE 1/4 SEC 35, T2N, R8E	18602
CLARK OLIVER #12	12487-158	NE 1/4 SEC 35, T2N, R8E	18603
CLARK OLIVER #13	12487-159	NE 1/4 SEC 35, T2N, R8E	18604
CLARK OLIVER #14	12487-160	NE 1/4 SEC 35, T2N, R8E	18605
CLARK OLIVER #15	12487-161	N 1/2 SEC 35, T2N, R8E	18606
CLARK OLIVER #16	12487-162	NW 1/4 SEC 35, T2N, R8E	18607
CLARK OLIVER #17	12487-163	NW 1/4 SEC 35, T2N, R8E	18608
CLARK OLIVER #18	12487-164	W 1/2 SEC 36, T2N, R8E	18609
CLARK OLIVER #19	12487-165	E 1/2 SEC 35, T2N, R8E	18610
CLARK OLIVER #20	12487-166	E 1/2 SEC 35, T2N, R8E	18611
CLARK OLIVER #21	12487-167	E 1/2 SEC 35, T2N, R8E	18612
CLARK OLIVER #22	12487-168	E 1/2 SEC 35, T2N, R8E	18613
CLARK OLIVER #23	12487-169	W 1/2 SEC 35, T2N, R8E	18614
CLARK OLIVER #24	12487-170	W 1/2 SEC 35, T2N, R8E	18615
CLARK OLIVER #25	12487-171	W 1/2 SEC 35, T2N, R8E	18616
CLARK OLIVER #26	12487-172	W 1/2 SEC 35, T2N, R8E	18617
CLARK OLIVER #27	12537-968	SW 1/4 SEC 35, T2N, R8E	18618
CLARK OLIVER #28	12537-969	S 1/2 SEC 35, T2N, R8E	18619
CLARK OLIVER #29	12537-970	SE 1/4 SEC 35, T2N, R8E	18620
CLARK OLIVER #30	12537-971	SE 1/4 SEC 35, T2N, R8E	18621
CLARK OLIVER #31	12537-972	SE 1/4 SEC 35, T2N, R8E	18622
CLARK OLIVER #32	13037-1252	SE 1/4 SEC 35, T2N, R8E	24962 *
CLARK OLIVER #33	13037-1253	SE 1/4 SEC 35, T2N, R8E	24963 *
CLARK OLIVER #34	13037-1254	SE 1/4 SEC 35, T2N, R8E	24964 *
CLARK OLIVER #35	13037-1255	S 1/2 SEC 35, T2N, R8E	24965 *
CLARK OLIVER #36	13037-1256	SW 1/4 SEC 35, T2N, R8E	24966 *
CLARK OLIVER #37	13037-1257	SW 1/4 SEC 35, T2N, R8E	24967 *
CLARK OLIVER #38	13037-1258	SW 1/4 SEC 35, T2N, R8E	24968
CLARK OLIVER #39	13037-1259	SW 1/4 SEC 35, T2N, R8E	24969
CLARK OLIVER #40	13037-1260	SE 1/4 SEC 35, T2N, R8E	24970
CLARK OLIVER #41	13037-1261	NW 1/4 SEC 36, T2N, R8E	24971
CLARK OLIVER #43	13037-1263	NW 1/4 SEC 35, T2N, R8E	24972

RECEIVED  
B.L.M. AZ STATE OFFICE  
PHOENIX, ARIZONA

on this page followed by an asterisk  
the same claims by the same names as shown on  
the preceding page in Pinal County)

ENTERED IN COMPUTER

43  
AMC 50440  
24962  
18598  
~~137395~~  
137395  
C12  
138034

54  
-11  
23

NAME OF CLAIM	RECORDED BOOK-PAGE	LOCATION OF CLAIM	BLM AMC NO.
CLARK #1	87-222326	SW1/4 Sec. 26, T2N, R8E	267921
" 2	87-222327	SW1/4 Sec. 26, T2N, R8E	267922
" 3	87-222328	SW1/4 Sec. 26, T2N, R8E	267923
" 4	87-222329	SW1/4 Sec. 26, T2N, R8E	267924
" 5	87-222330	SE1/4 Sec. 26, T2N, R8E	267925
" 6	87-222331	SE1/4 Sec. 26, T2N, R8E	267926
" 7	87-222332	SE1/4 Sec. 26, T2N, R8E	267927
" 8	87-222333	SE1/4 Sec. 26, T2N, R8E	267928
" 9	87-222334	SE1/4 Sec. 26, T2N, R8E	267929
" 10	87-222335	SE1/4 Sec. 26, T2N, R8E	267930
" 11	87-222336	SE1/4 Sec. 26, T2N, R8E	267931
" 12	87-222337	E1/2 Sec. 26, T2N, R8E	267932
" 13	87-222338	ALL1/4 Sec. 26, T2N, R8E	267933
" 14	87-222339	W1/2 Sec. 26, T2N, R8E	267934
" 15	87-222340	W1/2 Sec. 26, T2N, R8E	267935
" 16	87-222341	W1/2 Sec. 26, T2N, R8E	267936
" 17	87-222342	SE1/4 Sec. 26, T2N, R8E	267937
" 18	87-222343	SW1/4 Sec. 25, T2N, R8E	267938
" 19	87-222344	W1/2 Sec. 25, T2N, R8E	267939
" 20	87-222345	NE1/4 Sec. 25, T2N, R8E	267940
" 21	87-222346	NE1/4 Sec. 26, T2N, R8E	267941
" 22	87-222347	NE1/4 Sec. 26, T2N, R8E	267942
" 23	87-222348	NE1/4 Sec. 26, T2N, R8E	267943
" 24	87-222349	N1/2 Sec. , T2N, R8E	267944
" 25	87-222350	NW1/4 Sec. 26, T2N, R8E	267945
" 26	87-222351	NW1/4 Sec. 26, T2N, R8E	267946
" 27	87-222352	NW1/4 Sec. 26, T2N, R8E	267947

~~AMC 267897~~  
CR

RECEIVED  
BLM AZ STATE OFFICE  
AUG 31 9 13 AM '94  
PHOENIX, ARIZONA

10-7-94-JB  
ENTERED IN COMPUTER

95 Maintenance 27



NAME OF CLAIM	RECORDED BOOK-PAGE	LOCATION OF CLAIM	BLM AMC NO.
WESTERN ARMER #1	87-234342	NW1/4 Sec.35,T2N,R8E	268146
" 2	87-234343	NW1/4 Sec.35,T2N,R8E	268147
" 3	87-234344	NW1/4 Sec.35,T2N,R8E	268148
" 4	87-234345	NE1/4 Sec.34,T2N,R8E	268149
" 5	87-234346	NE1/4 Sec.34,T2N,R8E	268150
" 6	87-234347	NE1/4 Sec.34,T2N,R8E	268151
" 7	87-234348	NW1/4 Sec.35,T2N,R8E	268152
" 8	87-234349	NW1/4 Sec.35,T2N,R8E	268153
" 9	87-234350	NW1/4 Sec.35,T2N,R8E	268154
" 10	87-234351	NE1/4 Sec.34,T2N,R8E	268155
" 11	87-234352	NE1/4 Sec.34,T2N,R8E	268156
" 12	87-234353	NE1/4 Sec.34,T2N,R8E	268157
" 13	87-234354	SE1/4 Sec.35,T2N,R8E	268158
" 14	87-234355	SE1/4 Sec.35,T2N,R8E	268159
" 15	87-234356	SE1/4 Sec.35,T2N,R8E	268160
" 16	87-234357	S1/2 Sec.35,T2N,R8E	268161
" 17	87-234358	S1/2 Sec.35,T2N,R8E	268162
" 18	87-234359	SW1/4 Sec.35,T2N,R8E	268163
" 19	87-234360	SW1/4 Sec.35,T2N,R8E	268164
" 20	87-234361	SW1/4 Sec.35,T2N,R8E	268165
" 21	87-234362	SW1/4 Sec.35,T2N,R8E	268166
" 22	87-234363	SE1/4 Sec.34,T2N,R8E	268167
" 23	87-234364	SE1/4 Sec.34,T2N,R8E	268168
" 24	87-234365	E 1/2 Sec.34,T2N,R8E	268169

Amc ~~268146~~  
CR

RECEIVED  
BLM. AZ STATE OFFICE  
PHOENIX, ARIZONA  
AUG 31 9 13 AM '94

10-7-94-JB  
ENTERED IN COMPUTER

95 maintenance fee

<u>NAME OF CLAIM</u>	<u>RECORDED BOOK-PAGE</u>	<u>LOCATION OF CLAIM</u>	<u>BLM AMC NO.</u>
TEE PEE #1	87-222311	E 1/2 Sec.34,T2N,R8E	267897
" 2	87-222312	NW1/4 Sec.35,T2N,R8E	267898
" 3	87-222313	NE1/4 Sec.34,T2N,R8E	267899
" 4	87-222314	NE1/4 Sec.34,T2N,R8E	267900
" 5	87-222315	NE1/4 Sec.34,T2N,R8E	267901
" 6	87-222316	NE1/4 Sec.34,T2N,R8E	267902
" 7	87-222317	N 1/2 Sec.34,T2N,R8E	267903
" 8	87-222318	NW1/4 Sec.34,T2N,R8E	267904
" 9	87-222319	NW1/4 Sec.35,T2N,R8E	267905
" 10	87-222320	NE1/4 Sec.34,T2N,R8E	267906
" 11	87-222321	NE1/4 Sec.34,T2N,R8E	267907
" 12	87-222322	NE1/4 Sec.34,T2N,R8E	267908
" 13	87-222323	NE1/4 Sec.34,T2N,R8E	267909
" 14	87-222324	N 1/2 Sec.34,T2N,R8E	267910
" 15	87-222325	NW1/4 Sec.34,T2N,R8E	267911

ALL OF THE ABOVE ARE LOCATED IN MARICOPA COUNTY, STATE OF ARIZONA.

Dcn Wolfram  
President, Boush Mining Company  
5254 E. APACHE TRAIL  
APACHE JCT. AZ 85219

~~AMC 267897~~  
CR

RECEIVED  
BLM AZ STATE OFFICE  
AUG 31 9 13 AM '94  
PHOENIX, ARIZONA

10-7-94-JB  
ENTERED IN COMPUTER

95 maintenance fee 15

BOUSH MINING COMPANY

5254 EAST APACHE TRAIL  
APACHE JUNCTION, ARIZONA 85219  
(602) 254-5000

August 30, 1994

284  
12720.2  
127

United States  
Department of the Interior  
Bureau of Land Management  
3707 North 7th Street  
Phoenix, Arizona 85014

1994-1995

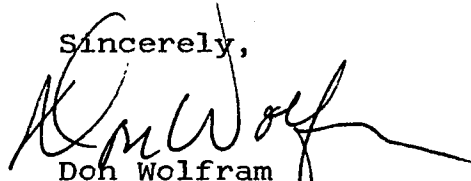
Re: 127 lode mining claims in Maricopa and Pinal  
Counties, Arizona

Dear Sir or Madam:

Please find enclosed my check in the amount of  
\$12,700.00 representing payment in full of \$100.00 per claim  
for the 127 claims Boush Mining Company presently owns in  
Maricopa and Pinal Counties, Arizona.

The claims are identified on the attached five  
pages.

Sincerely,



Don Wolfram  
President, Boush Mining  
Company

DW/lw  
Enclosures

RECEIVED  
B.L.M. AZ STATE OFFICE  
Aug 31 9 13 AM '94  
PHOENIX, ARIZONA



# United States Department of the Interior

## BUREAU OF LAND MANAGEMENT

Arizona State Office  
3707 N. 7th Street  
P.O. Box 16563  
Phoenix, Arizona 85011



IN REPLY REFER TO:

3800 (921) DDM  
A MC 137391

BOUSH MINING CO.  
2131 S. TERRACE RD.  
TEMPE, AZ 85282-2528

October 24, 1994

### NOTICE

~~We cannot transfer ownership/accept payment of the maintenance fee/give you assessment credit~~ for the claim(s) listed below because they are closed and are therefore inactive. A copy of the decision which closed these claim(s) is enclosed for your information.

If additional information is required, please call the Branch of Lands and Minerals Operations at (602) 650-0518.

#### BLM SERIAL NUMBER

AMC 137397  
AMC 137398  
AMC 137400

#### CLAIM NAME

MAMMOTH # 3  
TOM THUMB  
ANNEX

You were given credit for ANNEX  
AMC 50440 (Accounting Advice No.  
2024953)

A refund will be sent within approximately 90 days.

*Mary Jo Yoas*

Mary Jo Yoas  
Chief, Branch of Lands and  
Minerals Operations

Enclosure

UNITED STATES  
DEPARTMENT OF THE INTERIOR  
BUREAU OF LAND MANAGEMENT

RECEIPT AND ACCOUNTING ADVICE

No. 2024953 04

Subject: CLAIM MAINTENANCE FEE 1995 (127)

WG/AZ

08/31/94

2 7 13

12,700.00

Applicant:

BOUSH MINING CO.  
2131 S. TERRACE RD.  
TEMPE AZ. 85282-2528

Remitter: SAME CK. # 2  
602-254-5000

Assignor:

LEASE MANAGEMENT DATA										<input type="checkbox"/> NEW	<input type="checkbox"/> UPDATE	<input type="checkbox"/> PAYMENT
ORIGINAL SERIAL NO.	ASG.	TYPE	ST.	CTY.	FUND SYMBOL				ACRES/UNITS	RATE		
AMC 50440, ET AL												
AMOUNT	ANV. DATE	EXP. DATE	BILL CYC.	S/C	DISTRICT	NEXT BILL	MISC. DATA	U of M	ACTUAL UNITS			
ASSIGNMENT SERIAL NO.	ASG.	TYPE	ST.	CTY.	FUND SYMBOL				ACRES/UNITS	RATE		
AMOUNT	ANV. DATE	EXP. DATE	BILL CYC.	S/C	DISTRICT	NEXT BILL	MISC. DATA	U of M	ACTUAL UNITS			
APPLY REMITTANCE												
ACTION	FUND SYMBOL	CTY.	AMOUNT	Remarks:								
FILING FEE				✓ 50440 ✓ 174982-5								
RENTAL				✓ 50450 ✓ 18598-622								
				✓ 137397-137400 ✓ 24962-72								
				✓ 50441-2 ✓ 267921-47								
UNEARNED				✓ 137401-6 ✓ 268146-169								
				✓ 50451-2 ✓ 267897-911								
REFUND			300.00	✓ 137395 ✓ 139185								
				✓ 5045A								
TOTAL				✓ 138034								
AMOUNT DUE				BY 137391 137399 ✓ <i>Line Moran</i> DATE: 10/24/94								

<input type="checkbox"/> Lease in Escrow?	<input type="checkbox"/> KGS?	<input type="checkbox"/> Auto Escalates?	<input type="checkbox"/> Auto Renew?	Of Interest?	Operating Rights?	Operator	Bond Filed?
FOR MMS USE ONLY							
BILLEE				FOREST REFUGE			
NUMBER							
OCS SECTION							
CODE							



Tom Reitmyer  
Bureau of Land Management  
P.O. Box 16563  
Phoenix, Arizona 85011

RECEIVED  
BLM AZ STATE OFFICE

OCT 16 1990

10:12 AM  
PHOENIX, ARIZONA

Tom,

Enclosed please find a copy of the Final Judgement and Order issued by Judge Patterson, on August 21, 1990 regarding 100% ownership of M&M Enterprises on these particular claims.

In re: Mammoth 2 ----- old # 137396. As per our discussion will retain the Goldfield number of 50450.\* Also, these other claims will retain these numbers:

Black Queen # 50442,\* Tom Thumb # 50454,\* Indian 3 # 137403,\* Annex # 50440,\*  
Mammoth 3 # 50451.\*

This request is due to an error from our attorney Les Tennen on the preliminary Court Order (incorrect BLM numbers).

I hope this meets with your approval.

Sincerely Yours,

*MaryAnne Howard* P.S.P.  
MaryAnne Howard

P.S.S. As per her letter to follow.

ownership changed -  
in ennon. Connected  
showing Danrell Hand  
AS sole owner.  
11-14-90  
Lp

50442, 50454, 137403,  
50440, 50450, 50451  
Entered on Computer  
10-17-90  
870

SEP 14 1980  
Mary Anne Howard  
Marshall A. Ott  
380 West Wilson Street, A106  
Costa Mesa, CA 92627  
Telephone: 714-548-5922

Attorneys For: Plaintiffs

In Propria Persona

IN THE SUPERIOR COURT OF THE STATE OF ARIZONA

IN AND FOR THE COUNTY OF MARICOPA

MARSHALL A. OTT and )  
MARY ANNE HOWARD, )  
doing business as )  
M&M ENTERPRISES, )  
a general partnership, )

Plaintiffs, )

vs. )

NO.C 602950

RICHARD F. HEWLETT and )  
MARGARET HEWLETT, husband )  
and wife; DARRELL G. HAND )  
and SHARON HAND, husband )  
and wife; GOLDFIELD MINES, )  
INC., an Arizona corporation )  
doing business as APACHE )  
JUNCTION, formerly known as )  
GOLDFIELD MINING PROJECT; )  
ABC PARTNERSHIPS 1-10; )  
XYZ CORPORATIONS 1-10; )  
and JOHN DOES 1-10, )

Defendants, )

JUDGMENT AND ORDER

(Assigned to the  
Hon. Cecil B. Patterson, Jr.)

THIS MATTER having come regularly before this  
Court, the Plaintiffs, MARSHALL A. OTT and MARY ANNE HOWARD,  
doing business as M & M ENTERPRISES, being represented in  
propria persona; the Defendants DARRELL G. HAND and SHARON  
HAND, husband and wife, and GOLDFIELD MINES, INC., being

represented by Donald E. Wolfram, Esq.; and the Defendants  
RICHARD F. HEWLETT and MARGARET HEWLETT, in propria  
persona;

The Court has previously entered findings of fact and conclusions of law, against Defendants Richard F. Hewlett and Margaret Hewlett, husband and wife on the 17th of August 1989. The Court has reviewed the the file, reviewed the Motion for Summary Judgement and opposing pleadings. The Court has also reviewed the Notice of Entry of United States District Court, Judge Richard M. Bilby which allowed the automatic stay to remain lifted.

IT IS HEREBY ORDERED, ADJUDGED AND DECREED AS follows:

1. The the Plaintiffs are entitled to a partition in kind of the assets of the partnership, and pursuant to the Findings and Recommendations of the Special Master, the Plaintiffs are hereby awarded the following mining claims, more specifically described on Exhibit "A" attached hereto, free and clear of any claims of the partnership with and/or the Defendants:

Patented Mammoth Lode Mining Claim, Tom Thumb, Black Queen, Mammoth 2, Mammoth 3, Indian 3, and Annex.

2. That Plaintiffs are awarded Judgement against Defendants DARRELL G. HAND and SHARON HAND, husband

and wife, and GOLDFIELD MINES, INC., for the balance due  
Plaintiffs in the amount of \$1,651.91, plus the sum of  
\$42,930.27 for attorneys fees and costs incurred prior to  
May 11, 1988; together with interest thereon at the rate of  
ten per cent per annum from the 20th day of July, 1988,  
together with the sum of \$31,018.75 for attorneys  
fees incurred herein subsequent to the 11th day of May 1988,  
plus taxable costs incurred subsequent to the 11th day of  
May, 1988, plus interest at the legal rate of 10 per cent  
from the date of entry of Judgement until paid in full.

DONE IN OPEN COURT this 21<sup>st</sup> day of  
August, 1990.

CECIL B. PATTERSON, JR.  
JUDGE OF THE SUPERIOR COURT

RECEIVED

CLERK AZ SUPR

OCT 16 1990

RECORDED

1 Original and one copy was  
2 lodged with the Court, and  
3 a true and correct copy of the  
4 foregoing was mailed this  
5 10<sup>th</sup> day of May, 1990.

6 Donald E. Wolfram, Esq.  
7 45 West Jefferson  
8 Suite 201  
9 Phoenix, Arizona 85003  
10 Attorney for Defendants  
11 Hand and Goldfield Mines, Inc.

12 Mr. and Mrs. Richard F. Hewlett  
13 4304 West Mercury Way  
14 Chandler, Arizona 85224  
15 In Propria Persona

16  
17  
18  
19  
20  
21  
22  
23  
24  
25  
26  
27  
28

By Maryanne Howard

RECEIVED  
BLD. AZ STATE COURT

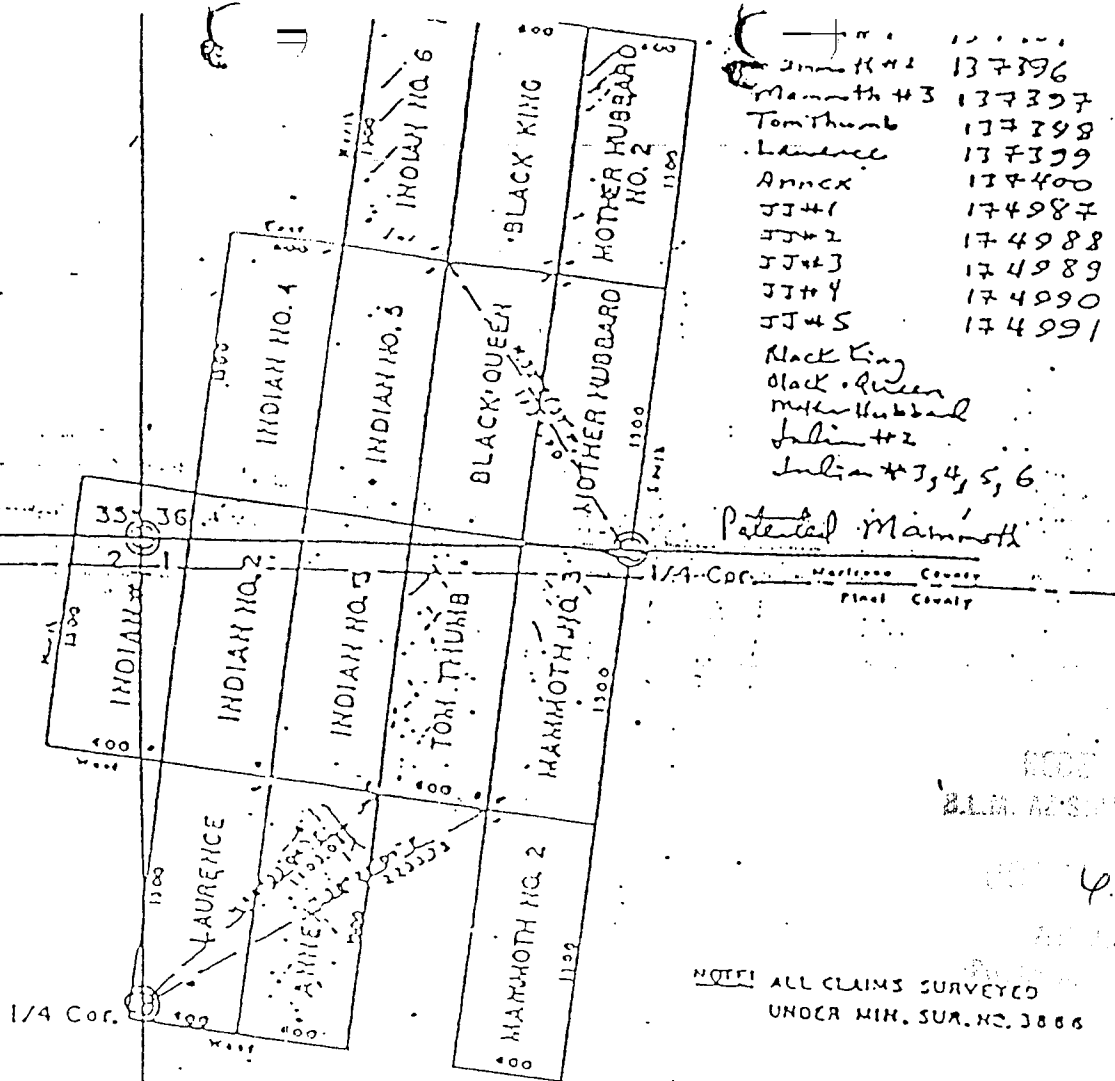
0011450

FILED  
APR 11 1990

Those certain mining claims situated in the SUPERSTITION MINING DISTRICT (GOLDFIELD MINING DISTRICT) in Pinal and Maricopa Counties, AZ.

<u>Name of Claim</u>	<u>County</u>	<u>BOOK</u>	<u>PAGE</u>	<u>BLM NUMBER</u>
Annex	Pinal	38	295	137400
Black King	Maricopa	27	258	137392
	Pinal	38	290	
Black Queen	Pinal	38	288	137393
	Maricopa	27	256	
Indian #1	Pinal	36	259	137401
	Maricopa	27	173	
Indian #2	Pinal	36	260	137402
	Maricopa	27	4	
Indian #3	Pinal	36	261	137403
	Maricopa	27	4	
Indian #4	Maricopa	25	277-8	137404
Indian #5	Maricopa	25	278-9	137405
Indian #6	Maricopa	25	279	137406
Laurence	Pinal	38	432	137399
Mammoth #2	Maricopa	38	448	137396
Mammoth #3	Pinal	38	296	137397
	Maricopa	27	263	
Mother Hubbard	Pinal	38	299	50452
	Maricopa	27	256	
Mother Hubbard #2	Pinal	38	294	137395
	Maricopa	27	260	
Tom Thumb	Maricopa	27	257	137398
	Pinal	38	287	
Mammoth Lode Patented Claim	Pinal	Patent No. 02-65-0071 granted Dec. 23, 1964 County Recorder, Docket 768, page 551.		
Black Hand	Maricopa			137391
Black Hand #2	Maricopa			174982
Black Hand #3	Maricopa			174983
Black Hand #4	Maricopa			174984
Black Hand #5	Maricopa			174985
Black Knight	Maricopa			138034
JJ #1				174987
JJ #2				174988
JJ #3				174989
JJ #4				174990
JJ #5				174991





NOTE: ALL CLAIMS SURVEYED  
UNDER MIN. SUR. NO. 3866

A. ///

B. XXX

C.

—Note: a—denotes location monument  
All loc. mons. are 4"x4"x4'6"  
wood posts and 3/4" diam. iron  
posts with brass caps

*[Handwritten signature]*

037- 79

148937 716

Those certain unpatented mining claims situated in the SUPERSTITION MINING DISTRICT in Pinal and Maricopa Counties, Arizona described as follows, together with the book and page references in the offices of the County Recorders in said respective counties:

Name of Claim	County	Book	Page
Anonex	Pinal	38	295
Black King	Maricopa	27	258
	Pinal	38	220
Black Queen	Pinal	38	288
	Maricopa	27	256
Indian #1	Pinal	36	255
	Maricopa	27	173
Indian #2	Pinal	36	260
	Maricopa	27	4
Indian #3	Pinal	36	261
	Maricopa	27	4
Indian #4	Maricopa	25	277-8
Indian #5	Maricopa	25	278-9
Indian #6	Maricopa	25	279
Lawrence	Pinal	38	432
Mammoth #2	Maricopa	38	448
Mammoth #3	Pinal	38	296
	Maricopa	27	263
Wether Hubbard	Pinal	38	299
	Maricopa	27	259
Wether Hubbard #2	Pinal	38	294
	Maricopa	27	260
Too Thwab	Maricopa	27	257
	Pinal	38	287

Mammoth Lode Mining  
Claim

Pinal

Patent No. 02-65-0071  
granted December 30rd.  
1964. (Patent recorded  
and 66 record in the office  
of the County Recorder of  
Pinal County, Arizona in  
Docket 768. page 331.)

EXHIBIT A

RECORDED  
3111 MAR 27 1990

4

The foregoing instrument is a full, true and correct copy of the original on file in this office.

Attest September 20 19 90  
JUDITH ALLEN, Clerk of the Superior Court of the State of Arizona, in and for the county of Maricopa.

By C. Swain Deputy

UNITED STATES  
DEPARTMENT OF THE INTERIOR  
BUREAU OF LAND MANAGEMENT

RECEIPT AND ACCOUNTING ADVICE

NO. 1661871 04

WJ/AZ

10/16/90

Subject:

TRANSFER OF INTEREST (6)

2 16 12

30.00

Applicant:

*Use addressee*  
WESTERN LABS & ENGINEERING  
5450 N. APACHE TRL.  
APACHE JUNCTION, AZ 85219

Remitter: SAME, CK #1262  
983-0930

Assignor:

LEASE MANAGEMENT DATA										<input type="checkbox"/> NEW	<input type="checkbox"/> UPDATE	<input type="checkbox"/> PAYMENT
ORIGINAL SERIAL NO.	ASG.	TYPE	ST.	CTY.	FUND SYMBOL				ACRES/UNITS	RATE		
AMC 137396, ET AL												
AMOUNT	ANV. DATE	EXP. DATE	BILL CYC.	S/C	DISTRICT	NEXT BILL	MISC. DATA	U of M	ACTUAL UNITS			
ASSIGNMENT SERIAL NO.	ASG.	TYPE	ST.	CTY.	FUND SYMBOL				ACRES/UNITS	RATE		
AMOUNT	ANV. DATE	EXP. DATE	BILL CYC.	S/C	DISTRICT	NEXT BILL	MISC. DATA	U of M	ACTUAL UNITS			
APPLY REMITTANCE										Remarks:		
ACTION	FUND SYMBOL	CTY.	AMOUNT									
FILING FEE												
RENTAL												
UNEARNED												
REFUND												
TOTAL												
AMOUNT DUE										BY:	DATE:	
<input type="checkbox"/> Lease in Escrow? <input type="checkbox"/> KGS? <input type="checkbox"/> Auto Escalates? <input type="checkbox"/> Auto Renew?										<b>FOR MMS USE ONLY</b>		
Of Interest? Operating Rights? Operator Bond Filed?										BILLEE NUMBER OCS SECTION CODE	FOREST REFUGE	



LAW OFFICES  
**RYLEY, CARLOCK & APPLEWHITE**

A PROFESSIONAL ASSOCIATION  
SUITE 2600

101 NORTH FIRST AVENUE  
PHOENIX, ARIZONA 85003-1973

TELEPHONE 602 / 258-7701  
TELECOPIER 602 / 257-9582

**FRANCIS J. RYLEY**  
(1907-1982)

GEORGE READ CARLOCK  
WILLIAM F. WILDER  
W. JOHN LISCHER  
CHARLES L. CHESTER  
DAVID L. CASE  
NATHAN R. NIEMUTH  
ABIGAIL CARSON BERGER  
CLARKE H. GREGER  
NORMAN D. JAMES  
JOHN J. FRIES  
RICHARD E. ONEY  
LINDA S. BATTS  
SUSAN M. SOLOMON  
LINDA H. MILES  
BRENDA MOODY WHINERY  
JOHN C. LEMASTER  
DOUGLAS G. OTT  
JOHN A. HINK  
BARBARA J. CALLAWAY

SAM R. APPLEWHITE, III  
N. WARNER LEE  
JAMES D. O'NEIL  
JAMES E. BROPHY III  
A. DANIEL SHEFFIELD, JR.  
MICHAEL J. BROPHY  
CHARLES W. WHETSTINE  
WILLIAM R. CONNEALY  
MARK V. SCHEEHLE  
MICHAEL D. MOBERLY  
MICHAEL P. RIPP  
SHERYL A. TAYLOR  
LYNN THOMAS ZIOLKO  
DAVID R. KIRBY  
JAMES F. WEES  
DAVID E. SHEIN  
JOHN M. PEARCE  
GUY D. KIDD  
JAMES L. CATANZARO

RICHARD N. MORRISON  
COUNSEL

**BILTMORE OFFICE**

2525 EAST ARIZONA BILTMORE CIRCLE  
SUITE 140  
PHOENIX, ARIZONA 85016-2129  
TELEPHONE 602 / 957-1810  
TELECOPIER 602 / 957-8007

**SUN CITY OFFICE**

BELL PLAZA PROFESSIONAL BLDG.  
10451 PALMERAS DRIVE  
SUITE L-201  
SUN CITY, ARIZONA 85373-2013  
TELEPHONE 602 / 933-0134  
TELECOPIER 602 / 977-8206

October 15, 1990

REPLY TO: Phoenix

Public Desk  
Arizona State Office  
BUREAU OF LAND MANAGEMENT  
3707 North 7th Street, 3rd Floor  
Phoenix, Arizona 85014

RECEIVED  
B.L.M. AZ STATE OFFICE

OCT 16 1990

HAS ALL  
PHOTOGRAPH

Re: Unpatented Mining Claims  
Lead File Nos. AMC 50440 and 137391

Dear sir or madam:

In examining the above-referenced files concerning certain unpatented lode mining claims, I noticed some confusion over which group of claims is valid. This confusion has apparently resulted from relocations of these claims, which were attempted in 1981 by Darrell Hand.

Litigation took place in state court over the validity of these conflicting claim groups. In Goldfield Mines, Inc. v. Hand, 147 Ariz. 498, 711 P.2d 637 (1985), the Arizona Court of Appeals determined that the following locations were valid:

A. Locations by Goldfield Mines.

Black Queen	AMC 50442
Annex	AMC 50440
Tom Thumb	AMC 50454
Mother Hubbard	AMC 50452
Black King	AMC 50441
Mammoth No. 2	AMC 50450
Mammoth No. 3	AMC 50451

Public Desk  
Bureau of Land Management  
October 15, 1990  
Page 2

B. Locations by Darrell Hand.

Indian No. 1	AMC 137401
Indian No. 2	AMC 137402
Indian No. 3	AMC 137403
Indian No. 4	AMC 137404
Indian No. 5	AMC 137405
Indian No. 6	AMC 137406
Lawrence	AMC 137399
Mother Hubbard No. 2	AMC 137395

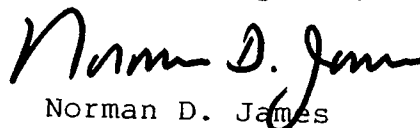
The claims corresponding to each of the claims listed above, but located by the other party, were held invalid.

The parties to the litigation subsequently entered into stipulation, pursuant to which the Superior Court entered an order confirming validity and ownership of the claims. A copy of the stipulation and order is attached hereto. Certified copies of the stipulation and order have been recorded in Maricopa and Pinal Counties.

I also understand that Mr. Hand acquired all of the right, title and interest of Goldfield Mines in the foregoing claims which were determined to be valid.

I hope that the foregoing will assist you in connection with questions that arise regarding these two groups of claims.

Very truly yours,

  
Norman D. James

Enclosures

RECEIVED  
B.L.M. AZ STATE

OCT 14 1990

RECEIVED  
B.L.M. AZ STATE



OFFICIAL COPIES / CF / / SD READ / / DIV / / BRANCH / / AUTHOR /

3800 (921-LC)  
A MC 18598  
A MC 24962  
A MC 50440  
A MC 137391  
A MC 139185  
A MC 267897  
A MC 268146

ej

JAN 18 1994

Mr. Don Wolfram  
Boush Mining Company  
5254 East Apache Trail  
Apache Junction, Arizona 85219

Dear Mr. Wolfram:

A rental listing and a number of transfer of interest documents were received for filing on August 31, 1993. Rental fees for 1993 and 1994, and the service charge for the transfer documents for 127 lode mining claims accompanied the filing.

Credit has been given for the 1993 and 1994 rental payment for 125 of the claims listed. A \$400 rental refund has been authorized for payment through the U.S. Treasury for the Mammoth #3 and Tom Thumb claims (A MC 137397 and 137398) as these two claims are closed of record.

The transfers of interest has been processed except for the following:

- A MC 18598 through 18622 - Triple S Mining is shown as the owner.
- A MC 24962 through 24972 - Triple S Mining is shown as the owner.
- A MC 137397 and 137398 - are closed claims.
- A MC 139185 - Apache Gold is shown as the owner.

The six claims, listed on the Trustee's Deed signed by Timothy J. Hassett and the Warranty Deed signed by Kenneth Paul Boush, Jr., are shown as solely owned by Boush Mining Company after a transfer of interest by Mr. Darrell G. Hand.

If additional information is required, please contact Lois Carneal at (602) 650-0360.

Sincerely,

*MARY JO YOAS*

Mary Jo Yoas,  
Chief, Branch of Lands  
and Minerals Operations

LCarneal:lj:01-18-94:BOUSH

BOUSH MINING COMPANY

5254 EAST APACHE TRAIL  
APACHE JUNCTION, ARIZONA 85219  
(602) 254-5000

August 31, 1993

United States  
Department of the Interior  
Bureau of Land Management  
3707 North 7th Street  
Phoenix, Arizona 85014

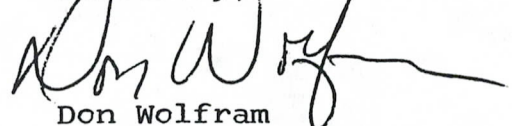
Re: 127 lode mining claims in Maricopa and Pinal  
Counties, Arizona

Dear Sir or Madam:

✓ Please find enclosed my check in the amount of \$25,400.00 representing payment in full of \$200.00 per claim for the 127 claims Boush Mining Company presently owns in Maricopa and Pinal Counties, Arizona. The attached documents are: 1. The Trustee's Deed, dated July 28, 1992, conveying the patented Mammoth Lode Mining Claim and 6 other unpatented claims to Kenneth Paul Boush, Jr., duly recorded in Maricopa and Pinal Counties, Arizona; 2. The Warranty Deed conveying the property listed immediately above from Kenneth Paul Boush, Jr. to Boush Mining Company; 3. The transfer of interest in mining claims with regard to all 127 claims from Darrell Hand, individually and on behalf of Sharon Hand, Fargo Development Company, Argo, and Goldfield Mines, to Boush Mining Company. ✓

These documents should complete your records so that all of the claims are owned by Boush Mining Company.

Sincerely,



Don Wolfram  
President, Boush Mining  
Company

DW/lw  
Enclosures

93 + 94 Rental  
ENTERED IN COMPUTER

24962  
50440

137397

139185

18598


~~269921~~

268146

267897

g

RECEIVED  
B.L.M. AZ STATE OFFICE  
AUG 31 12 30 PM '93  
PHOENIX, ARIZONA



OFFICIAL RECORDS OF  
MARICOPA COUNTY RECORDER  
HELEN PURCELL

93-0585548 08/31/93 10:21

FRANK 1 OF 1

## TRANSFER OF INTEREST IN MINING CLAIM AND NOTICE OF TRANSFER


MN-5 © LawForms 3-80, 1-91

Effective Date: January 18, 1993	County and State Pinal County and Maricopa County, Arizona
TRANSFEROR (Name, Address and Zip Code) Darrell G. Hand 5254 E. Apache Trail Apache Junction, AZ 85219	TRANSFeree (Name, Address and Zip Code) Boush Mining Company 5254 E. Apache Trail Apache Junction, AZ 85219
Mining Claim (Name, Number, and Mining District) See attached Exhibit A incorporated herein by reference	Type of Claim <input type="checkbox"/> Placer <input checked="" type="checkbox"/> Lode <input type="checkbox"/> Millsite <input type="checkbox"/> Tunnelsite Date of Location of Claim various
Recording and Filing Information: See Exhibit A incorporated herein by reference The Location Notice of this Mining Claim is recorded at Docket _____, Page _____, _____ Mining District, in the Office of the County Recorder of _____ County, Arizona. The Location Notice is also filed under filing serial number See Exhibit A _____ with the proper BLM office located in _____ in the State of _____ incorporated herein by reference	

### Legal Description and Location of Claim

The attached 127 mining claims shown in Exhibit A are incorporated  
herein by reference and are located in Pinal and Maricopa Counties.

RECEIVED  
BLM, AZ STATE OFFICE  
Aug 31 12 30 PM '93  
PHOENIX, ARIZONA



(Continued on Reverse Side)

# TRANSFER OF INTEREST IN MINING CLAIM AND NOTICE OF TRANSFER

MN-5 © LawForms 3-80, 1-91

RECEIVED  
 BLM  
 AZ STATE OFFICE  
 AUG 31 12 30 PM '93  
 PHOENIX

## Nature of Interest Transferred and Type of Transfer

Ownership of some of the claims described in the attached Exhibit A incorporated herein by reference has transferred to Kenneth Paul Boush, Jr. on July 28, 1992 by reason of a trust deed signed that date. The interest being transferred by this instrument is any interest Darrell and/or Sharon Hand, and/or Fargo Development Company, and/or Argo, and/or Goldfield Mines may have. The type of transfer is in the nature of a quit claim deed.

*X. Darrell Hand*  
 .....  
 Individually and on behalf of.....  
 Sharon Hand, Fargo Development  
 Company, Argo, and Goldfield Mines  
 Signatures of Transferor

*Don Wolfram*  
 .....  
 President, Boush Mining Company....  
 .....  
 Signatures of Transferee

STATE OF: ARIZONA  COUNTY OF: Maricopa  Date of this Acknowledgement.: January 18, 1993	Acknowledgement. On this date, before me, a Notary Public, personally appeared:  <div style="text-align: center;"> <b>Darrell Hand</b> </div> known to me or satisfactorily proven to be the person whose name is subscribed to this instrument and acknowledged that he executed the same. If this person's name is subscribed in a representative capacity, it is for the principal named and in the capacity indicated.	Signature of Notary Public: <i>Lynda A. Wolfram</i> <div style="border: 1px solid black; padding: 5px; text-align: center;"> <b>OFFICIAL SEAL</b>  <b>LYNDA A. WOLFRAM</b>          NOTARY PUBLIC - STATE OF ARIZONA          Expire MARICOPA COUNTY          My Comm. Expires May 4, 1993       </div>		
STATE OF: ARIZONA  COUNTY OF: Maricopa  Date of this Acknowledgement.: January 18, 1993	Acknowledgement. On this date, before me, a Notary Public, personally appeared:  <div style="text-align: center;"> <b>Don Wolfram</b> </div> known to me or satisfactorily proven to be the person whose name is subscribed to this instrument and acknowledged that he executed the same. If this person's name is subscribed in a representative capacity, it is for the principal named and in the capacity indicated.	Signature of Notary Public: <i>Lynda A. Wolfram</i> <div style="border: 1px solid black; padding: 5px; text-align: center;"> <b>OFFICIAL SEAL</b>  <b>LYNDA A. WOLFRAM</b>          NOTARY PUBLIC - STATE OF ARIZONA          Expire MARICOPA COUNTY          My Comm. Expires May 4, 1993       </div>		
<b>INSTRUCTIONS:</b> Record in same County as Mining Claim and original Notice of Claim. Also file with proper BLM office within 60 days of transfer whether by sale, assignment, conveyance or inheritance.				
This instrument was recorded or filed at the request of:  Don Wolfram, President Boush Mining Company 5254 E. Apache Trail Apache Junction, AZ 85219   The recording official is directed to return this instrument or copy thereof to the above person.	<b>CERTIFICATE OF RECORDATION OR FILING</b>  I certify that this instrument was filed or recorded on the date, at the time, in the docket, beginning with the page number, and with the fee number and file number stamped in the top space of this instrument. If the instrument is of multiple pages, the docket and page set forth represent the first page of that instrument and that instrument extends through Docket _____ Page _____ <table style="width: 100%;"> <tr> <td style="width: 50%;">Official Certifying Recordation</td> <td style="width: 50%;">Deputy</td> </tr> </table>		Official Certifying Recordation	Deputy
Official Certifying Recordation	Deputy			



<u>NAME OF CLAIM</u>	<u>RECORDED BOOK-PAGE</u>	<u>LOCATION OF CLAIM</u>	<u>BLM AMC NO.</u>
ANNEX	6-163	W 1/2 Sec.1,T1N,R8E	50440 ✓
MAMMOTH #2	38-448	W 1/2 Sec.1,T1N,R8E	50450 ✓
MAMMOTH #3	5-613	NW1/4 Sec.1,T1N,R8E	50451 ✓
TOM THUMB	5-465	NW1/4 Sec.1,T1N,R8E	50454 ✓
MAMMOTH #3	1073-949	NW1/4 Sec.1,T1N,R8E	137397 ✓
TOM THUMB	1073-935	NW1/4 Sec.1,T1N,R8E	137398 ✓
LAURANCE	1073-933	W 1/2 Sec.1,T1N,R8E	137399 ✓
ANNEX	1073-939	W 1/2 Sec.1,T1N,R8E	137400 ✓
INDIAN #1	1073-941	NW1/4 Sec.1,T1N,R8E	137401 ✓
INDIAN #2	1073-943	NW1/4 Sec.1,T1N,R8E	137402 ✓
INDIAN #3	1073-945	NW1/4 Sec.1,T1N,R8E	137403 ✓
NETTIE	1079-262	SW1/4 Sec.1,T1N,R8E	139185 ✓
CLARK OLIVER #32	13037-1252	NE1/4 Sec.2,T1N,R8E	24962 ✓
" 33	13037-1253	NE1/4 Sec.2,T1N,R8E	24963 ✓
" 34	13037-1254	NE1/4 Sec.2,T1N,R8E	24964 ✓
" 35	13937-1255	N 1/2 Sec.2,T1N,R8E	24965 ✓
" 36	13037-1256	NW1/4 Sec.2,T1N,R8E	24966 ✓
" 37	13037-1257	NW1/4 Sec.2,T1N,R8E	24967 ✓

ALL OF THE ABOVE ARE LOCATED IN PINAL COUNTY, STATE OF ARIZONA.

Don Wolfram  
President, Boush Mining Company  
5254 EAST APACHE TRAIL  
APACHE JCT., AZ 85219

RECEIVED  
BLM AZ STATE OFFICE  
AUG 31 12 30 PM '93  
PHOENIX, ARIZONA

24962-24967 ✓ owned by triple S mining  
50440, 50450, 50451, 50454 ✓ ~~transfer interest~~  
ENTERED IN COMPUTER  
137397-137398 (closed previously). - Also 137400  
139185 ✓ 137399, 137401, 137402, 137403 ✓  
93 + 94 Rental owned by Apache Gold  
ENTERED IN COMPUTER  
9-7-93 ✓  
TRANSFER  
ENTERED IN COMPUTER  
9-7-93 ✓

(16) ✓  
#8  
#8



## NAME OF CLAIM:

RECEIVED  
BOOK-PAGE:LOCATION OF  
CLAIM:BLM  
AMC NO.:

BLACK KING 5-462  
BLACK QUEEN 5-421  
INDIAN #1 15415-284  
  
INDIAN #2 15415-280  
INDIAN #3 15415-282  
INDIAN #4 15415-300  
INDIAN #5 15415-298  
INDIAN #6 15415-296  
MAMMOTH #3 5-613  
MOTHER HUBBARD 5-463  
MOTHER HUBBARD #2 15415-294  
TOM THUMB 5-465  
BLACK KNIGHT 15437-59  
BLACK HAND- 15415-292  
BLACK HAND #2 15945-465  
BLACK HAND #3 15945-467  
BLACK HAND #4 15945-469  
BLACK HAND #5 15945-471  
CLARK OLIVER #7 12540-1479

CLARK OLIVER #8 12540-1480  
CLARK OLIVER #9 12540-1481  
CLARK OLIVER #10 12487-156  
CLARK OLIVER #11 12487-157  
CLARK OLIVER #12 12487-158  
CLARK OLIVER #13 12487-159  
CLARK OLIVER #14 12487-160  
CLARK OLIVER #15 12487-161  
CLARK OLIVER #16 12487-162  
CLARK OLIVER #17 12487-163  
CLARK OLIVER #18 12487-164  
CLARK OLIVER #19 12487-165  
CLARK OLIVER #20 12487-166  
CLARK OLIVER #21 12487-167  
CLARK OLIVER #22 12487-168  
CLARK OLIVER #23 12487-169  
CLARK OLIVER #24 12487-170  
CLARK OLIVER #25 12487-171  
CLARK OLIVER #26 12487-172  
CLARK OLIVER #27 12537-968  
CLARK OLIVER #28 12537-969  
CLARK OLIVER #29 12537-970  
CLARK OLIVER #30 12537-971  
CLARK OLIVER #31 12537-972  
CLARK OLIVER #32 13037-1252  
CLARK OLIVER #33 13037-1253  
CLARK OLIVER #34 13037-1254  
CLARK OLIVER #35 13037-1255  
CLARK OLIVER #36 13037-1256  
CLARK OLIVER #37 13037-1257  
CLARK OLIVER #38 13037-1258  
CLARK OLIVER #39 13037-1259  
CLARK OLIVER #40 13037-1260  
CLARK OLIVER #41 13037-1261  
CLARK OLIVER #43 13037-1263

W 1/2 SEC 36, T2N, R8E  
SW 1/4 SEC 36, T2N, R8E  
NE 1/4 SEC 2  
NW 1/4 SEC 1, T1N, R8E  
NW 1/4 SEC 1, T1N, R8E  
NW 1/4 SEC 1, T1N, R8E  
SW 1/4 SEC 36, T2N, R8E  
SW 1/4 SEC 36, T2N, R8E  
W 1/2 SEC 36, T2N, R8E  
NW 1/4 SEC 1, T1N, R8E  
S 1/2 SEC 36, T2N, R8E  
ALL 1/4 SEC 36, T2N, R8E  
NW 1/4 SEC 1, T1N, R8E  
E 1/2 SEC 36, T2N, R8E  
N 1/2 SEC 36, T2N, R8E  
NW 1/4 SEC 36, T2N, R8E  
NW 1/4 SEC 36, T2N, R8E  
NW 1/4 SEC 36, T2N, R8E  
NW 1/4 SEC 36, T2N, R8E  
NW 1/4 SEC 36, T2N, R8E  
SE 1/4 SEC 35.  
SW 1/4 SEC 36, T2N, R8E  
W 1/2 SEC 36, T2N, R8E  
NW 1/4 SEC 36, T2N, R8E  
NW 1/4 SEC 36, T2N, R8E  
NE 1/4 SEC 35, T2N, R8E  
NE 1/4 SEC 35, T2N, R8E  
NE 1/4 SEC 35, T2N, R8E  
NE 1/4 SEC 35, T2N, R8E  
N 1/2 SEC 35, T2N, R8E  
NW 1/4 SEC 35, T2N, R8E  
NW 1/4 SEC 35, T2N, R8E  
W 1/2 SEC 36, T2N, R8E  
E 1/2 SEC 35, T2N, R8E  
E 1/2 SEC 35, T2N, R8E  
E 1/2 SEC 35, T2N, R8E  
E 1/2 SEC 35, T2N, R8E  
W 1/2 SEC 35, T2N, R8E  
W 1/2 SEC 35, T2N, R8E  
W 1/2 SEC 35, T2N, R8E  
SW 1/4 SEC 35, T2N, R8E  
S 1/2 SEC 35, T2N, R8E  
SE 1/4 SEC 35, T2N, R8E  
SE 1/4 SEC 35, T2N, R8E  
SE 1/4 SEC 35, T2N, R8E  
SE 1/4 SEC 35, T2N, R8E  
SE 1/4 SEC 35, T2N, R8E  
S 1/2 SEC 35, T2N, R8E  
SW 1/4 SEC 35, T2N, R8E  
SW 1/4 SEC 35, T2N, R8E  
SW 1/4 SEC 35, T2N, R8E  
SW 1/4 SEC 35, T2N, R8E  
SE 1/4 SEC 35, T2N, R8E  
NW 1/4 SEC 36, T2N, R8E  
NW 1/4 SEC 35, T2N, R8E

50441

50442

\*137401\*

\*137402\*

\*137403\*

137404

137405

137406

\*50451\*

50452

137395

\*50454\*

138034

137391

174982

174983

174984

174985

18598

18599

18600

18601

18602

18603

18604

18605

18606

18607

18608

18609

18610

18611

18612

18613

18614

18615

18616

18617

18618

18619

18620

18621

18622

\*24962\*

\*24963\*

\*24964\*

\*24965\*

\*24966\*

\*24967\*

24968

24969

24970

24971

24972

RECEIVED  
B.L.M. AZ STATE OFFICE  
PHOENIX, ARIZONA  
AUG 31 12 30 PM '93

\*The 11 claims on this page followed by an asterisk are the same claims by the same names as shown on the preceding page in Pinal County)

owned by  
Triple S Mining

43

93 + 94 Rental  
ENTERED IN COMPUTER

9-9-93



NAME OF CLAIM	RECORDED BOOK-PAGE	LOCATION OF CLAIM	BLM AMC NO.
CLARK #1	87-222326	SW1/4 Sec. 26, T2N, R8E	267921-
" 2	87-222327	SW1/4 Sec. 26, T2N, R8E	267922-
" 3	87-222328	SW1/4 Sec. 26, T2N, R8E	267923-
" 4	87-222329	SW1/4 Sec. 26, T2N, R8E	267924-
" 5	87-222330	SE1/4 Sec. 26, T2N, R8E	267925-
" 6	87-222331	SE1/4 Sec. 26, T2N, R8E	267926-
" 7	87-222332	SE1/4 Sec. 26, T2N, R8E	267927-
" 8	87-222333	SE1/4 Sec. 26, T2N, R8E	267928-
" 9	87-222334	SE1/4 Sec. 26, T2N, R8E	267929-
" 10	87-222335	SE1/4 Sec. 26, T2N, R8E	267930-
" 11	87-222336	SE1/4 Sec. 26, T2N, R8E	267931-
" 12	87-222337	E1/2 Sec. 26, T2N, R8E	267932-
" 13	87-222338	ALL1/4 Sec. 26, T2N, R8E	267933-
" 14	87-222339	W1/2 Sec. 26, T2N, R8E	267934-
" 15	87-222340	W1/2 Sec. 26, T2N, R8E	267935-
" 16	87-222341	W1/2 Sec. 26, T2N, R8E	267936-
" 17	87-222342	SE1/4 Sec. 26, T2N, R8E	267937-
" 18	87-222343	SW1/4 Sec. 25, T2N, R8E	267938-
" 19	87-222344	W1/2 Sec. 25, T2N, R8E	267939-
" 20	87-222345	NE1/4 Sec. 25, T2N, R8E	267940-
" 21	87-222346	NE1/4 Sec. 26, T2N, R8E	267941-
" 22	87-222347	NE1/4 Sec. 26, T2N, R8E	267942-
" 23	87-222348	NE1/4 Sec. 26, T2N, R8E	267943-
" 24	87-222349	N1/2 Sec., T2N, R8E	267944-
" 25	87-222350	NW1/4 Sec. 26, T2N, R8E	267945-
" 26	87-222351	NW1/4 Sec. 26, T2N, R8E	267946-
" 27	87-222352	NW1/4 Sec. 26, T2N, R8E	267947-

267921-267947 ✓

RECEIVED  
BLM AZ STATE OFFICE  
AUG 31 12 30 PM '93  
PHOENIX, ARIZONA

93 & 94 Rental  
ENTERED IN COMPUTER

9-7-93 lj

transfer of Interest  
ENTERED IN COMPUTER

9-7-93 lj

27  
2

<u>NAME OF CLAIM</u>	<u>RECORDED BOOK-PAGE</u>	<u>LOCATION OF CLAIM</u>	<u>BLM AMC NO.</u>
WESTERN ARMER #1	87-234342	NW1/4 Sec. 35, T2N, R8E	268146 -
" 2	87-234343	NW1/4 Sec. 35, T2N, R8E	268147 -
" 3	87-234344	NW1/4 Sec. 35, T2N, R8E	268148 -
" 4	87-234345	NE1/4 Sec. 34, T2N, R8E	268149 -
" 5	87-234346	NE1/4 Sec. 34, T2N, R8E	268150 -
" 6	87-234347	NE1/4 Sec. 34, T2N, R8E	268151 -
" 7	87-234348	NW1/4 Sec. 35, T2N, R8E	268152 -
" 8	87-234349	NW1/4 Sec. 35, T2N, R8E	268153 -
" 9	87-234350	NW1/4 Sec. 35, T2N, R8E	268154 -
" 10	87-234351	NE1/4 Sec. 34, T2N, R8E	268155 -
" 11	87-234352	NE1/4 Sec. 34, T2N, R8E	268156 -
" 12	87-234353	NE1/4 Sec. 34, T2N, R8E	268157 -
" 13	87-234354	SE1/4 Sec. 35, T2N, R8E	268158 -
" 14	87-234355	SE1/4 Sec. 35, T2N, R8E	268159 -
" 15	87-234356	SE1/4 Sec. 35, T2N, R8E	268160 -
" 16	87-234357	S1/2 Sec. 35, T2N, R8E	268161 -
" 17	87-234358	S1/2 Sec. 35, T2N, R8E	268162 -
" 18	87-234359	SW1/4 Sec. 35, T2N, R8E	268163 -
" 19	87-234360	SW1/4 Sec. 35, T2N, R8E	268164 -
" 20	87-234361	SW1/4 Sec. 35, T2N, R8E	268165 -
" 21	87-234362	SW1/4 Sec. 35, T2N, R8E	268166 -
" 22	87-234363	SE1/4 Sec. 34, T2N, R8E	268167 -
" 23	87-234364	SE1/4 Sec. 34, T2N, R8E	268168 -
" 24	87-234365	E 1/2 Sec. 34, T2N, R8E	268169 -

~~268146-268169~~ ✓

RECEIVED  
BLM AZ STATE OFFICE  
PHOENIX, ARIZONA  
AUG 31 12 30 PM '93

93 + 94 Rental  
ENTERED IN COMPUTER

9-7-93 *ly*

Transfer of Interest  
ENTERED IN COMPUTER

9-7-93 *ly*

24th  
24

<u>NAME OF CLAIM</u>	<u>RECORDED BOOK-PAGE</u>	<u>LOCATION OF CLAIM</u>	<u>BLM AMC NO.</u>
TEE PEE #1	87-222311	E 1/2 Sec.34, T2N, R8E	267897
" 2	87-222312	NW1/4 Sec.35, T2N, R8E	267898
" 3	87-222313	NE1/4 Sec.34, T2N, R8E	267899
" 4	87-222314	NE1/4 Sec.34, T2N, R8E	267900
" 5	87-222315	NE1/4 Sec.34, T2N, R8E	267901
" 6	87-222316	NE1/4 Sec.34, T2N, R8E	267902
" 7	87-222317	N 1/2 Sec.34, T2N, R8E	267903
" 8	87-222318	NW1/4 Sec.34, T2N, R8E	267904
" 9	87-222319	NW1/4 Sec.35, T2N, R8E	267905
" 10	87-222320	NE1/4 Sec.34, T2N, R8E	267906
" 11	87-222321	NE1/4 Sec.34, T2N, R8E	267907
" 12	87-222322	NE1/4 Sec.34, T2N, R8E	267908
" 13	87-222323	NE1/4 Sec.34, T2N, R8E	267909
" 14	87-222324	N 1/2 Sec.34, T2N, R8E	267910
" 15	87-222325	NW1/4 Sec.34, T2N, R8E	267911

ALL OF THE ABOVE ARE LOCATED IN MARICOPA COUNTY, STATE OF ARIZONA.

Dcn Wolfram  
President, Boush Mining Company  
5254 E. APACHE TRAIL  
APACHE JCT. AZ 85219

RECEIVED  
B.L.M. AZ STATE OFFICE  
AUG 31 12 30 PM '93  
PHOENIX, ARIZONA

267897-267911 ✓

Transfer of Interest  
ENTERED IN COMPUTER  
9-7-93 yj

93 & 94 Rental  
ENTERED IN COMPUTER

9-7-93 yj





OFFICIAL RECORDS OF  
PINAL COUNTY RECORDER  
KATHLEEN C. FELIX

DATE: 31 JUL 92 TIME: 1215  
FEE: \$6.00 \$4.00 \$.00  
PAGES: 003  
DOCKET: 1843 PAGE: 139  
INSTRUMENT # 051149

RECEIVED  
B.L.M. AZ STATE OFFICE

AUG 31 12 30 PM '93

PHOENIX, ARIZONA

③ 6.00 - 4

1843-139

*hand for pickup*

When recorded mail to:

Don Wolfram  
11 W. Jefferson, No. 17  
Phoenix, AZ 85003



OFFICIAL RECORDS OF  
MARICOPA COUNTY RECORDER  
HELEN PURCELL

Recording Number  
92-0412658

07/28/92 03:41

1 of 1 TAMMIE

File No.: 1825

Exempt: ARS 42-1614(A.) (1.)

*Not shown AS  
owner*

TRUSTEE'S DEED

TIMOTHY J. HASSETT, a licensed real estate broker in the State of Arizona, herein called Trustee, as the duly appointed Successor Trustee of the Deed of Trust hereinafter described, does hereby grant and convey, but without covenant or warranty, express or implied, to KENNETH PAUL BOUSH, JR., herein called Grantee, the real property situated in Maricopa County, Arizona and Pinal County, Arizona, described as follows:

The Mammoth Patented Lode Mining Claim, and certain unpatented lode mining claims, all of which are more particularly described in Exhibit A attached hereto and incorporated herein by this reference.

Trustee states that this conveyance is made pursuant to the powers, including the power of sale, conferred upon Trustee by the Deed of Trust, recorded both at Recorder's No. 86-273459, records of Maricopa County, Arizona, and in Docket No. 1366, at pages 48-56, records of Pinal County, Arizona, and after fulfillment by the Trustee of the conditions specified in said Deed of Trust, and in compliance with the laws of the State of Arizona authorizing this conveyance.

Said property was sold by Trustee at public auction on July 28, 1992, at the place named in the Notice of Trustee's Sale as amended by public announcement. Grantee, being the highest bidder at such sale, became the purchaser of said property and made payment therefor to said Trustee of the amount of bid, namely \$48,750.00, which payment was made either entirely in cash or by the satisfaction, pro tanto, of the obligations then secured by said Deed of Trust.

In Witness Whereof, TIMOTHY J. HASSETT, as Trustee, has this day caused his signature to be hereunto affixed.

STATE OF ARIZONA )  
 ) ss.  
County of Maricopa )

*Timothy J. Hassett*  
TIMOTHY J. HASSETT, as Trustee

The foregoing instrument was acknowledged before me this 27<sup>th</sup> day of July, 1992, by TIMOTHY J. HASSETT.



*G. F. Randolph*  
Notary Public

EXHIBIT "A"

The Mammoth patented lode mining claim, Patent No. 02-65-0071, BLM Arizona File 033060, recorded on December 5, 1974, in Docket 768, at pages 551-552, Official Records of Pinal County, Arizona, as shown in United States Mineral Survey No. 3886 Amended, situated in Section 1, Township 1 North, Range 8 East, Gila and Salt River Meridian, in Pinal County, Arizona, and these certain unpatented lode mining claims, which, together with the above-described Mammoth patented lode mining claim, comprise a contiguous group of mining claims and have historically been owned and worked as a single unit, located in the Northwest one-quarter of Section 1, Township 1 North, Range 8 East, and the Southwest one-quarter of Section 36, Township 2 North, Range 8 East, Gila and Salt River Meridian, in Maricopa and Pinal Counties, more particularly described in the notices of location for which were recorded and filed in the Arizona State Office of the Bureau of Land Management as follows:

<u>Name of Claim</u>	<u>Pinal County Book/Page</u>	<u>Maricopa County Book/Page</u>	<u>BLM Serial No.*</u>
Annex	38/295		AMC 50440
Black Queen	38/288	27/256	AMC 50442
Mammoth No. 2**	38/448		AMC 50450
Mammoth No. 3	38/296	27/263	AMC 50451
Tom Thumb	38/287	27/257	AMC 50454
Indian No. 3	1073/945	154151/282	AMC 137403

The approximate location and configuration of these mining claims is shown in United States Mineral Survey No. 3886 Amended, which is also available at the Arizona State Office of the Bureau of Land Management, in Phoenix, Arizona.


\* The lead file for the Annex, Black Queen, Mammoth Nos. 2 and 3 and Tom Thumb claims is AMC 50440; the lead file for the Indian No. 3 claim is AMC 137391.

\*\* The Deed of Trust listed the Mammoth No. 2 as being described in Book 38, Page 448, official records of Maricopa County, Arizona. Information concerning Mammoth No. 2 is located in Book 38, Page 448 (Book of Mines) in the official records of Pinal County, Arizona.

ENTERED IN COMPUTER

RECEIVED  
BLM AZ STATE OFFICE  
PHOENIX, ARIZONA  
Aug 31 12 30 PM '93





OFFICIAL RECORDS OF  
MARICOPA COUNTY RECORDER  
HELEN PURCELL

93-0575284 08/27/93 12:20

When recorded mail to:

KENNETH Paul Boush, JR.  
221 W. Scott Ave.  
Gilbert, AZ 85234

Exempt: ARS 42-1614(A)(6)  
(B)(7)

WARRANTY DEED

Not shown AS OWNERS

For the consideration of Ten Dollars, and other valuable considerations, I, KENNETH PAUL BOUSH, JR., do hereby convey to BOUSH MINING COMPANY, an Arizona Corporation, the following described property situated in Maricopa County, Arizona and Pinal County, Arizona:

The Mammoth Patented Lode Mining Claim, and certain unpatented lode mining claims, all of which are more particularly described in Exhibit A, attached hereto and incorporated herein by this reference.

And I do warrant the title against all persons whomsoever, subject to the matters above set forth.

Dated this 27 day of August, 1993.

Kenneth Paul Boush Jr

STATE OF ARIZONA ) This instrument was acknowledged before  
) ss. me this 27th day of August,  
County of Maricopa ) 1993 by Kenneth Paul Boush, Jr.



Michelle G. Harrington  
Notary Public

RECEIVED  
BLM AZ STATE OFFICE  
AUG 31 12 31 PM '93  
PHOENIX, ARIZONA

EXHIBIT "A"

The Mammoth patented lode mining claim, Patent No. 02-65-0071, BLM Arizona File 033060, recorded on December 5, 1974, in Docket 768, at pages 551-552, Official Records of Pinal County, Arizona, as shown in United States Mineral Survey No. 3886 Amended, situated in Section 1, Township 1 North, Range 8 East, Gila and Salt River Meridian, in Pinal County, Arizona, and those certain unpatented lode mining claims, which, together with the above-described Mammoth patented lode mining claim, comprise a contiguous group of mining claims and have historically been owned and worked as a single unit, located in the Northwest one-quarter of Section 1, Township 1 North, Range 8 East, and the Southwest one-quarter of Section 36, Township 2 North, Range 8 East, Gila and Salt River Meridian, in Maricopa and Pinal Counties, more particularly described in the notices of location for which were recorded and filed in the Arizona State Office of the Bureau of Land Management as follows:

<u>Name of Claim</u>	<u>Pinal County Book/Page</u>	<u>Maricopa County Book/Page</u>	<u>BLM Serial No.*</u>
Annex	38/295		AMC 50440
Black Queen	38/288	27/256	AMC 50442
Mammoth No. 2**	38/448		AMC 50450
Mammoth No. 3	38/296	27/263	AMC 50451
Tom Thumb	38/287	27/257	AMC 50454
Indian No. 3	1073/945	154151/282	AMC 137403

The approximate location and configuration of these mining claims is shown in United States Mineral Survey No. 3886 Amended, which is also available at the Arizona State Office of the Bureau of Land Management, in Phoenix, Arizona.

\* The lead file for the Annex, Black Queen, Mammoth Nos. 2 and 3 and Tom Thumb claims is AMC 50440; the lead file for the Indian No. 3 claim is AMC 137391.

\*\* The Deed of Trust listed the Mammoth No. 2 as being described in Book 38, Page 448, official records of Maricopa County, Arizona. Information concerning Mammoth No. 2 is located in Book 38, Page 448 (Book of Mines) in the official records of Pinal County, Arizona.

ENTERED IN COMPUTER

RECEIVED  
BLM, AZ STATE OFFICE  
Aug 31 12 31 PM '93  
PHOENIX, ARIZONA

<u>NAME OF CLAIM</u>	<u>RECORDED BOOK-PAGE</u>	<u>LOCATION OF CLAIM</u>	<u>BLM AMC NO.</u>
ANNEX	6-163	W 1/2 Sec.1,T1N,R8E	50440 +
MAMMOTH #2	38-448	W 1/2 Sec.1,T1N,R8E	50450 +
MAMMOTH #3	5-613	NW1/4 Sec.1,T1N,R8E	50451 ✓
TOM THUMB	5-465	NW1/4 Sec.1,T1N,R8E	50454 ✓
MAMMOTH #3	1073-949	NW1/4 Sec.1,T1N,R8E	137397 +
TOM THUMB	1073-935	NW1/4 Sec.1,T1N,R8E	137398 +
LAURANCE	1073-933	W 1/2 Sec.1,T1N,R8E	137399 +
ANNEX	1073-939	W 1/2 Sec.1,T1N,R8E	137400
INDIAN #1	1073-941	NW1/4 Sec.1,T1N,R8E	137401
INDIAN #2	1073-943	NW1/4 Sec.1,T1N,R8E	137402
INDIAN #3	1073-945	NW1/4 Sec.1,T1N,R8E	137403
NETTIE	1079-262	SW1/4 Sec.1,T1N,R8E	139185 +
CLARK OLIVER #32	13037-1252	NE1/4 Sec.2,T1N,R8E	24962
" 33	13037-1253	NE1/4 Sec.2,T1N,R8E	24963
" 34	13037-1254	NE1/4 Sec.2,T1N,R8E	24964
" 35	13937-1255	N 1/2 Sec.2,T1N,R8E	24965
" 36	13037-1256	NW1/4 Sec.2,T1N,R8E	24966
" 37	13037-1257	NW1/4 Sec.2,T1N,R8E	24967

ALL OF THE ABOVE ARE LOCATED IN PINAL COUNTY, STATE OF ARIZONA.

Dcn Wolfram  
President, Boush Mining Company  
5254 EAST APACHE TRAIL  
APACHE JCT., AZ 85219

*268146*

9 lead #s.

AMC 50440

24962

137391

139185

18598

137395

138034

267897

268146 @

10-7-94-JB  
ENTERED IN COMPUTER

95 maintenance fee

RECEIVED  
B.L.M. AZ STATE OFFICE  
AUG 31 9 13 AM '94  
PHOENIX, ARIZONA



**NOTICE!!**

**These documents have been scanned!**

**Do not place un-scanned documents beneath this notice!**

**Do not remove this notice from this file!**

GPO Jacket No. 560-102  
Print Order 61540  
Rise Business Services, LLC  
Job=AZ15 8/14/2019



Box Number= AZ15219



Claim Begin-End: AMC137391-AMC137406

**4 Annual Filings**



AZ15219-2

AMC137391-AMC138512

50440  
 137391  
 174982  
 214483  
 70793

**MAINTENANCE FEE PAYMENT - MINING CLAIMS**

Claimant Name: Bob Schaefer + Bob Feldman  
 Address: 2055 E. WILCOX ST  
 City: APACHE JCT State: AZ Zip: 85119  
 Telephone: 480-773-4311  
 E-mail address: mschaefer@mschaefer.com  
 Signature: Bob Feldman

BLM  
 Date  
 Stamp

2010 Jun - 6 P 12:51

☐ Check here if this is a change of address.

LINE NO.	AMC NUMBER	CLAIM/SITE NAME	COUNTY RECORDER DATA (If available)	TWP	RNG	SEC
1	50442	BLACK QUEEN	BL-66 #5 Pg 421	2N	8E	3E
2	137401	INDIAN 1	" 154151 Pg 280	2N	8E	3E
3	137402	INDIAN 2	" Pg 282	2N	8E	3E
4	137403	INDIAN 3	" Pg 284	2N	8E	3E
5	137404	INDIAN 4	" Pg 291	2N	8E	3E
6	137405	INDIAN 5	" Pg <del>295</del> 298	2N	8E	3E
7	137406	INDIAN 6	" Pg <del>299</del> 300	2N	8E	3E
8	137391	BLACK HAND	" Pg 292	2N	8E	3E
9	174982	BLACK HAND 2	" 15145 Pg 465	2N	8E	3E
10	124983	BLACK HAND 3	" 15945 Pg 467	2N	8E	3E

List additional claims on Form MCF114.

Bureau of Land Management  
 Arizona State Office  
[www.blm.gov/az/](http://www.blm.gov/az/)

No. of Claims\*: 19 x \$155 = 2945  
 Check No: 7168 Init. ES  
 Receipt No.: 4185495  
 For BLM Use Only

\* \$155 per lode mining claim, mill site, or tunnel site; and \$155 for each 20 acres or portion thereof for each placer mining claim.

Form: MCF112  
 Revised July 2014

RECEIVED  
 JUN 11 2010  
 BY RAM



May be used with the following forms for listing additional mining claims:

**Affidavit of Performance of Annual Work**

 **Maintenance Fee Payment**

## Notice of Intent to Hold Mining Claims

☐ **Notice of Non-Liability for Labor and Materials Furnished**

BLM  
Date  
Stamp


**Form MCF114**  
**Revised July 2014**



# **MAINTENANCE FEE PAYMENT**

Claimant Name: ROBERT SCHOOB  
 Address: 919 E. LOCKWOOD  
 City: MESA State: AZ Zip: 85705  
 Telephone: 480-980-4522  
 E-mail address: \_\_\_\_\_  
 Signature: [Signature]

☐ Check here if this is a change of address.



LINE NO.	AMC NUMBER	CLAIM/SITE NAME	COUNTY RECORDER DATA (If available)	TWP	RNG	SEC
1	214493	HILLTOP #2		1N	8E	2
2	70793	HILLTOP		1N	8E	2
3	30446	ANNEX		1N	8E	1
4						
5						
6						
7						
8						
9						
10						

List additional claims on Form MCF114.

**Bureau of Land Management**  
**Arizona State Office**  
[www.blm.gov/az/](http://www.blm.gov/az/)

No. of Claims*: <u>3</u> x \$155 = <u>465</u>
Check No: <u>7168</u> Init. <u>ESG</u>
Receipt No.: <u>4185495</u>
<b>For BLM Use Only</b>

\* \$155 per lode mining claim, mill site, or tunnel site; and \$155 for each 20 acres or portion thereof for each placer mining claim.

**Form: MCF112**  
 Revised July 2014

**United States Department of the Interior**  
**Bureau of Land Management**  
DIV OF LANDS, MINRLS & ENERGY  
ONE N CENTRAL AVE  
PHOENIX, AZ 85004 -4427  
Phone: 602-417-9200

Receipt

No: 4185495

<b>Transaction #:</b> 4300087	
<b>Date of Transaction:</b> 06/08/2018	
<b>CUSTOMER:</b>	
	ROBERT F SCHOOSE 919 E LOCKWOOD ST MESA, AZ 85203-1915 US

LINE #	QTY	DESCRIPTION	REMARKS	UNIT PRICE	TOTAL
1	1.00	LOCATABLE MINERALS / MINING CLAIMS- NOT NEW-UNADJUD, ONE AUTH NO. ONLY / MINING CLAIM MONEY RECEIVED CASES: AMC214483/\$3410.00	2019 MAINT (22 =3+19)	- n/a -	3410.00
<b>TOTAL:</b>					<b>\$3,410.00</b>

PAYMENT INFORMATION				
1	AMOUNT:	3410.00	POSTMARKED:	N/A
	TYPE:	CHECK	RECEIVED:	06/08/2018
	CHECK NO:	7168		
	NAME:	SCHOOSE, ROBERT F 919 E LOCKWOOD ST MESA AZ 85203-1915 US		

REMARKS

This receipt was generated by the automated BLM Collections and Billing System and is a paper representation of a portion of the official electronic record contained therein.

138034

50440  
214483  
70793  
137391  
174982

## MAINTENANCE FEE PAYMENT

Claimant Name: ROBERT SCHLOSSER  
Address: 919 E. LOCKWOOD  
City: MES State: AZ Zip: 85203  
Telephone: 480 980-4524  
E-mail address: \_\_\_\_\_  
Signature: [Signature]

☐ Check here if this is a change of address.

BLM  
Date  
Stamp

RECEIVED  
BLM AZ STATE OFFICE  
2017 JUN - 9 P 2:09  
PHOENIX, ARIZONA

LINE NO.	AMC NUMBER	CLAIM/SITE NAME	COUNTY RECORDER DATA (If available)	TWP	RNG	SEC
1	50440	ANNEX		1N	8E	1
2	214483	HILLTOP 2		1N	8E	2
3	70793	HILLTOP <del>2</del>		1N	8E	2
4						
5						
6						
7						
8						
9						
10						

List additional claims on Form MCF114.

Bureau of Land Management  
Arizona State Office

[www.blm.gov/az/](http://www.blm.gov/az/)

No. of Claims\*: 3 x \$155 = 465.00

Check No: Cash Init. ES

Receipt No.: 3858750

For BLM Use Only

\* \$155 per lode mining claim, mill site, or tunnel site; and \$155 for each 20 acres or portion thereof for each placer mining claim.

Form: MCF112  
Revised July 2014

This form is available from the Arizona Geological Survey and may be reproduced.

ENTERED  
JUN 12 2017  
BY: RAN

RON FELDMAN  
2655 E. WHITELEY ST.  
APACHE JUNCTION, AZ. 85119

MAINTENANCE FEE PAYMENT - MINING CLAIMS

Claimant Name: BOB SCHOOSE & RON FELDMAN

Address: 2655 E. WHITELEY ST.

City: APACHE JT. State: AZ Zip: 85119

Telephone: 480 773 4311

E-mail address: RON.FELDMAN@ROCKHORSEMINERALS.COM

Signature: [Signature]

☐ Check here if this is a change of address.

RECEIVED BLM AZ STATE OFFICE 2017 JUN -9 P 2:01 PHOENIX, ARIZONA	BLM Date Stamp
---	----------------------

LINE NO.	AMC NUMBER	CLAIM/SITE NAME	COUNTY RECORDER DATA (If available)	TWP	RNG	SEC
1	50442	BLACK QUEEN	BK-DOC #5 PG. 421	2N	8E	36
2	137401	INDIAN 1	" 154151 PG 280	2N	8E	36
3	137402	INDIAN 2	" PG 282	2N	8E	36
4	137403	INDIAN 3	" PG 284	2N	8E	36
5	137404	INDIAN 4	" PG 296	2N	8E	36
6	137405	INDIAN 5	" PG 298	2N	8E	36
7	137406	INDIAN 6	" PG 300	2N	8E	36
8	137391	BLACK HAND	" PG 292	2N	8E	36
9	174982	BLACK HAND 2	" 15945 PG 465	2N	8E	36
10	174983	BLACK HAND 3	" 15945 PG 467	2N	8E	36

List additional claims on Form MCF114.

Bureau of Land Management  
Arizona State Office  
[www.blm.gov/az/](http://www.blm.gov/az/)

No. of Claims\*: 1 x \$155 = 2945.00  
Check No: 6939 Init. [Signature]  
Receipt No.: 3858750  
For BLM Use Only

\* \$155 per lode mining claim, mill site, or tunnel site; and \$155 for each 20 acres or portion thereof for each placer mining claim.

Form: MCF112  
Revised July 2014

This form is available from the Arizona Geological Survey and may be reproduced.



May be used with the following forms for listing additional mining claims:

- ☐ Affidavit of Performance of Annual Work
- ☒ Maintenance Fee Payment
- ☐ Notice of Intent to Hold Mining Claims
- ☐ Notice of Non-Liability for Labor and Materials Furnished
- ☐ Quit claim Deed

REC  
BLM AZ S  
2017 JUN -  
PHOENIX

BLM  
Date  
Stamp

[illegible]

This form is available from the **Arizona Geological Survey** and may be reproduced.

**United States Department of the Interior**  
**Bureau of Land Management**  
DIV OF LANDS, MINRLS & ENERGY  
ONE N CENTRAL AVE  
PHOENIX, AZ 85004 -4427  
Phone: 602-417-9200

Receipt

No: 3858750

<b>Transaction #:</b> 3967576	
<b>Date of Transaction:</b> 06/09/2017	
CUSTOMER:	
	ROBERT F SCHOOSE 919 E LOCKWOOD ST MESA, AZ 85203-1915 US

LINE #	QTY	DESCRIPTION	REMARKS	UNIT PRICE	TOTAL
1	1.00	LOCATABLE MINERALS / MINING CLAIMS- NOT NEW-UNADJUD, ONE AUTH NO. ONLY / MINING CLAIM MONEY RECEIVED CASES: AMC50440/\$3410.00	2018 MAINT (22)	- n/a -	3410.00
TOTAL:					\$3,410.00

PAYMENT INFORMATION			
1	AMOUNT:	1325.25	POSTMARKED: N/A
	TYPE:	CASH	RECEIVED: 06/09/2017
	NAME:	SCHOOSE, ROBERT F 919 E LOCKWOOD ST MESA AZ 85203-1915 US	
2	AMOUNT:	2084.75	POSTMARKED: N/A
	TYPE:	CHECK	RECEIVED: 06/09/2017
	CHECK NO:	6939	
	NAME:	SCHOOSE, ROBERT F 919 E LOCKWOOD ST MESA AZ 85203-1915 US	

REMARKS

This receipt was generated by the automated BLM Collections and Billing System and is a paper representation of a portion of the official electronic record contained therein.



RON FELDMAN  
2655 E. WHITELGUY ST.  
APACHE JUNCTION, AZ. 85119

50440  
137391  
174982  
138034

**MAINTENANCE FEE PAYMENT - MINING CLAIMS**

Claimant Name: RON FELDMAN + BOB SCHOOSE

Address: 2655 E. WHITELGUY ST.

City: APACHE JCT State: AZ Zip: 85119

Telephone: 480-773-4311

E-mail address: ronfeldman@rockhoseminerals.com

Signature: Ron Feldman + Bob Schoose

☐ Check here if this is a change of address.

BLM  
Date  
Stamp

2016 JUN -9 A 11:33

LINE NO.	AMC NUMBER	CLAIM/SITE NAME	COUNTY RECORDER DATA (If available)	TWP	RNG	SEC
1	50442	BLACK PUGGON	BK-DOC #5 Pg 421	2N	8E	36
2	137401	INDIAN 1	" " 154157 280	2N	8E	36
3	137402	" 2	" " " Pg 282	2N	8E	36
4	137403	" 3	" " " Pg 284	2N	8E	36
5	137404	" 4	" " " Pg 276	2N	8E	36
6	137405	" 5	" " " Pg 278	2N	8E	36
7	137406	" 6	" " " Pg 380	2N	8E	36
8	137391	BLACK HAND	" " " Pg 292	2N	8E	36
9	174982	BLACK HAND 2	" 13945 465	2N	8E	36
10	174983	" " 3	" 13945 467	2N	8E	36

List additional claims on Form MCF114.

Bureau of Land Management  
Arizona State Office  
[www.blm.gov/az/](http://www.blm.gov/az/)

No. of Claims\*: 1 x \$155 = 2945.00

Check No: 6709 Init. PER

Receipt No.: 3581836

For BLM Use Only

\* \$155 per lode mining claim, mill site, or tunnel site; and \$155 for each 20 acres or portion thereof for each placer mining claim.

Form: MCF112  
Revised July 2014

This form is available from the Arizona Geological Survey and may be reproduced.

ENTERED  
JUN 10 2016  
BY: Ram

May be used with the following forms for listing additional mining claims:

- ☐ Affidavit of Performance of Annual Work
- ☐ Maintenance Fee Payment
- ☐ Notice of Intent to Hold Mining Claims
- ☐ Notice of Non-Liability for Labor and Materials Furnished
- ☐ Quit claim Deed

BLM  
Date  
Stamp

**W**

100

[illegible]

**Form MCF114**  
**Revised July 2014**

This form is available from the **Arizona Geological Survey** and may be reproduced.

**United States Department of the Interior**  
**Bureau of Land Management**  
DIV OF LANDS, MINRLS & ENERGY  
ONE N CENTRAL AVE  
PHOENIX, AZ 85004 -4427  
Phone: 602-417-9200

Receipt

No: 3581836

**Transaction #:** 3684851**Date of Transaction:** 06/09/2016**CUSTOMER:**

RON FELDMAN  
2655 E WHITELEY ST  
APACHE JUNCTION, AZ 85119-8981 US

LINE #	QTY	DESCRIPTION	REMARKS	UNIT PRICE	TOTAL
1	1.00	LOCATABLE MINERALS / MINING CLAIMS- NOT NEW-UNADJUD, ONE AUTH NO. ONLY / MINING CLAIM MONEY RECEIVED CASES: AMC50442/\$2945.00	2017 MAINT/19	- n/a -	2945.00
<b>TOTAL:</b>					<b>\$2,945.00</b>

PAYMENT INFORMATION				
1	AMOUNT:	2945.00	POSTMARKED:	N/A
	TYPE:	CHECK	RECEIVED:	06/09/2016
	CHECK NO:	6709		
	NAME:	FELDMAN, RON 2655 E WHITELEY ST APACHE JUNCTION AZ 85119-8981 US		

**REMARKS**

This receipt was generated by the automated BLM Collections and Billing System and is a paper representation of a portion of the official electronic record contained therein.

RON FELDMAN

2655 E. WHITELY ST

APACHE JCT AZ 85119

50440  
137391  
174982  
138034

MAINTENANCE FEE PAYMENT - MINING CLAIMS

Claimant Name: RON FELDMAN + BOB SCHROEDER

Address: 2655 E. WHITELY ST

City: APACHE JCT State: AZ Zip: 85119

Telephone: 480-773-4311

E-mail address: ronfeldman@rockhenge-minerals.com

Signature: Ron Feldman + Bob Schroeder

☐ Check here if this is a change of address.

BLM  
Date  
Stamp

PHOENIX, ARIZONA

MAY 11 A 11:21

RECEIVED  
AZ STATE OFFICE

LINE NO.	AMC NUMBER	CLAIM/SITE NAME	COUNTY RECORDER DATA (If available)	TWP	RNG	SEC
1	50442	BLACK QUEEN	BK-DOC #5 Pg 421	2N	8E	36
2	137401	INDIAN 1	BK-DOC 154131 Pg 280	2N	8E	36
3	137402	" 2	" " " Pg 282	2N	8E	36
4	137403	" 3	" " " Pg 284	2N	8E	36
5	137404	" 4	" " " Pg 296	2N	8E	36
6	137405	" 5	" " " Pg 298	2N	8E	36
7	137406	" 6	" " " Pg 300	2N	8E	36
8	137391	BLACK HAND	" " " Pg 292	2N	8E	36
9	174982	BLACK HAND 2	" 15945 465	2N	8E	36
10	174983	" " 3	" 15945 467	2N	8E	36

List additional claims on Form MCF114.

Bureau of Land Management  
Arizona State Office  
[www.blm.gov/az/](http://www.blm.gov/az/)

No. of Claims\*: 19 x \$155 = 2,945  
Cash & Check # 6496 Init. YML  
Receipt No.: 3293369  
For BLM Use Only

\* \$155 per lode mining claim, mill site, or tunnel site; and \$155 for each 20 acres or portion thereof for each placer mining claim.

Form: MCF112  
Revised July 2014

This form is available from the Arizona Geological Survey and may be reproduced.



**May be used with the following forms for listing additional mining claims:**

☐ Affidavit of Performance of Annual Work  
☐ Maintenance Fee Payment  
☐ Notice of Intent to Hold Mining Claims  
☐ Notice of Non-Liability for Labor and Materials Furnished

RECEIVED  
AZ STATE OFFICE  
2015 MAY 11 A 11:21  
PHOENIX, ARIZONA  
BLM  
Date  
Stamp

[illegible]

This form is available from the Arizona Department of Mines & Mineral Resources and may be reproduced.



**United States Department of the Interior**  
**Bureau of Land Management**  
 LANDS/RECREATION & PLANNING  
 ONE N CENTRAL AVE  
 PHOENIX, AZ 85004 -2203  
 Phone: 602-417-9200

Receipt

No:

3293369

<b>Transaction #:</b> 3390140	
<b>Date of Transaction:</b> 05/11/2015	
<b>CUSTOMER:</b>	
RON FELDMAN 2655 E WHITELEY ST APACHE JUNCTION, AZ 85119-8981 US	

LINE #	QTY	DESCRIPTION	REMARKS	UNIT PRICE	TOTAL
1	1.00	LOCATABLE MINERALS / MINING CLAIMS- NOT NEW-UNADJUD, ONE AUTH NO. ONLY / MINING CLAIM MONEY RECEIVED CASES: AMC50442/\$2945.00	MAINT 2016/19	- n/a -	2945.00
<b>TOTAL:</b>					<b>\$2,945.00</b>

PAYMENT INFORMATION			
1	AMOUNT:	860.00	POSTMARKED: N/A
	TYPE:	CASH	RECEIVED: 05/11/2015
	NAME:	FELDMAN, RON 2655 E WHITELEY ST APACHE JUNCTION AZ 85119-8981 US	
2	AMOUNT:	2085.00	POSTMARKED: N/A
	TYPE:	CHECK	RECEIVED: 05/11/2015
	CHECK NO:	6496	
	NAME:	FELDMAN, RON 2655 E WHITELEY ST APACHE JUNCTION AZ 85119-8981 US	

<b>REMARKS</b>

This receipt was generated by the automated BLM Collections and Billing System and is a paper representation of a portion of the official electronic record contained therein.

ENTERED  
MAY 12 2015  
BY: *Ramy*

**United States Department of the Interior**  
**Bureau of Land Management**  
 LANDS/RECREATION & PLANNING  
 ONE N CENTRAL AVE  
 PHOENIX, AZ 85004 -2203  
 Phone: 602-417-9200

Receipt

No:

3077414

Amc 137391  
 138034  
 174982  
 50440  
 214483  
 70793

<b>Transaction #:</b> 3168635	
<b>Date of Transaction:</b> 07/15/2014	
<b>CUSTOMER:</b>	
	ROBERT F SCHOOSE 919 E LOCKWOOD ST MESA, AZ 85203-1915 US

LINE #	QTY	DESCRIPTION	REMARKS	UNIT PRICE	TOTAL
1	1.00	LOCATABLE MINERALS / MINING CLAIMS-NOT NEW-UNADJUD, ONE AUTH NO. ONLY / MINING CLAIM MONEY RECEIVED <b>CASES: AMC50442/\$330.00</b>	ADDITIONAL MONIES	- n/a -	330.00
<b>TOTAL:</b>					<b>\$330.00</b>

PAYMENT INFORMATION			
1	AMOUNT:	330.00	POSTMARKED: N/A
	TYPE:	CHECK	RECEIVED: 07/15/2014
	CHECK NO:	6319	
	NAME:	SCHOOSE, ROBERT F 919 E LOCKWOOD ST MESA AZ 85203-1915 US	

REMARKS
AMENDING RECEIPTS #3048144, #3048147

This receipt was generated by the automated BLM Collections and Billing System and is a paper representation of a portion of the official electronic record contained therein.





**United States Department of the Interior**  
**Bureau of Land Management**  
LANDS/RECREATION & PLANNING  
ONE N CENTRAL AVE  
PHOENIX, AZ 85004 -2203  
Phone: 602-417-9200

Receipt

No: 3048144

**Transaction #:** 3138852**Date of Transaction:** 06/03/2014

CUSTOMER:

ROBERT F SCHOOSE  
919 E LOCKWOOD ST  
MESA, AZ 85203-1915 US

LINE #	QTY	DESCRIPTION	REMARKS	UNIT PRICE	TOTAL
1	1.00	LOCATABLE MINERALS / MINING CLAIMS- NOT NEW-UNADJUD, ONE AUTH NO. ONLY / MINING CLAIM MONEY RECEIVED <b>CASES:</b> AMC214483/\$420.00	MAINT 2015 (3)	- n/a -	420.00
<b>TOTAL:</b>					<b>\$420.00</b>

PAYMENT INFORMATION				
1	AMOUNT:	420.00	POSTMARKED:	N/A
	TYPE:	CHECK	RECEIVED:	06/03/2014
	CHECK NO:	6409		
	NAME:	SCHOOSE, ROBERT F 919 E LOCKWOOD ST MESA AZ 85203-1915 US		

REMARKS

This receipt was generated by the automated BLM Collections and Billing System and is a paper representation of a portion of the official electronic record contained therein.

**United States Department of the Interior**  
**Bureau of Land Management**  
LANDS/RECREATION & PLANNING  
ONE N CENTRAL AVE  
PHOENIX, AZ 85004 -2203  
Phone: 602-417-9200

Receipt

No: 3048147

<b>Transaction #:</b> 3138854	
<b>Date of Transaction:</b> 06/03/2014	
<b>CUSTOMER:</b>	
	RON FELDMAN 2655 E WHIELEY ST APACHE JCT,AZ 85119 US

LINE #	QTY	DESCRIPTION	REMARKS	UNIT PRICE	TOTAL
1	1.00	LOCATABLE MINERALS / MINING CLAIMS- NOT NEW-UNADJUD,ONE AUTH NO. ONLY / MINING CLAIM MONEY RECEIVED <b>CASES:</b> AMC50442/\$2660.00	MAINT 2015 (19)	- n/a -	2660.00
<b>TOTAL:</b>					<b>\$2,660.00</b>

PAYMENT INFORMATION				
1	AMOUNT:	2660.00	POSTMARKED:	N/A
	TYPE:	CHECK	RECEIVED:	06/03/2014
	CHECK NO:	6409		
	NAME:	FELDMAN, RON 2655 E WHIELEY ST APACHE JCT AZ 85119 US		

<b>REMARKS</b>

This receipt was generated by the automated BLM Collections and Billing System and is a paper representation of a portion of the official electronic record contained therein.



RONFELDMAN  
2655 E. WHITELEY ST.  
APACHE JCT, AZ. 85119

AMC 137391  
138034  
174982  
50440

MAINTENANCE FEE PAYMENT -- MINING CLAIMS

Claimant Name: RONFELDMAN + BOB SCHLOSS

Address: 2655 E. WHITELEY ST

City: APACHE JCT State: AZ Zip: 85119

Telephone: 480-773-4311

E-mail address: ronfeldman@rockhopperminerals.com

Signature: Ron Feldman + Bob Schloss

☐ Check here if this is a change of address.

BLM  
Date  
Stamp

RECEIVED  
BLM AZ STATE OFFICE  
2014 JUN - 3 A 11: 16  
PHOENIX, ARIZONA

LINE NO.	AMC NUMBER	CLAIM/SITE NAME	COUNTY RECORDER DATA (If available)	TWP	RNG	SEC
1	50442	BLACK QUEEN	BK-DOC #5 Pg 421	2N	8E	36
2	137401	INDIAN 1	BK-DOC 154 Pg 280	2N	8E	36
3	137402	" 2	" " " Pg 282	2N	8E	36
4	137403	" 3	" " " Pg 284	2N	8E	36
5	137404	" 4	" " " Pg 296	2N	8E	36
6	137405	" 5	" " " Pg 298	2N	8E	36
7	137406	" 6	" " " Pg 300	2N	8E	36
8	137391	BLACK HAND	" " " Pg 292	2N	8E	36
9	174982	BLACK HAND 2	" 15945 465	2N	8E	36
10	174983	" " 3	" 15945 467	2N	8E	36

List additional claims on Form MCF114.

Bureau of Land Management  
Arizona State Office  
[www.blm.gov/az/](http://www.blm.gov/az/)

No. of Claims: 19 x \$140 = 2660<sup>00</sup>

Check No: 6409 Init. SC

Receipt No.: 3048147

For BLM Use Only

Form: MCF112  
Revised July 2009

This form is available from the Arizona Department of Mines and Mineral Resources and may be reproduced.

ENTERED  
JUN 17 2014  
BY: Rm





**United States Department of the Interior**  
**Bureau of Land Management**  
LANDS/RECREATION & PLANNING  
ONE N CENTRAL AVE  
PHOENIX, AZ 85004 -2203  
Phone: 602-417-9200

Receipt

No: 3048147

<b>Transaction #:</b> 3138854	
<b>Date of Transaction:</b> 06/03/2014	
CUSTOMER:	
	RON FELDMAN 2655 E WHIELEY ST APACHE JCT,AZ 85119 US

LINE #	QTY	DESCRIPTION	REMARKS	UNIT PRICE	TOTAL
1	1.00	LOCATABLE MINERALS / MINING CLAIMS- NOT NEW-UNADJUD,ONE AUTH NO. ONLY / MINING CLAIM MONEY RECEIVED CASES: AMC50442/\$2660.00	MAINT 2015 (19)	- n/a -	2660.00
TOTAL:					\$2,660.00

PAYMENT INFORMATION				
1	AMOUNT:	2660.00	POSTMARKED:	N/A
	TYPE:	CHECK	RECEIVED:	06/03/2014
	CHECK NO:	6409		
	NAME:	FELDMAN, RON 2655 E WHIELEY ST APACHE JCT AZ 85119 US		

REMARKS

This receipt was generated by the automated BLM Collections and Billing System and is a paper representation of a portion of the official electronic record contained therein.

AMC 214483

70793

~~500~~

50440

## MAINTENANCE FEE PAYMENT

Claimant Name: ROBERT SCHWABEAddress: 919 E. LOCKWOODCity: MESA State: AZ Zip: 85203Telephone: 480 980-4524

E-mail address: \_\_\_\_\_

Signature: [Signature]☐ Check here if this is a change of address.BLM  
Date  
StampRECEIVED  
LM AZ STATE OFFICE  
2014 JUN - 3 A 11:16  
PHOENIX, ARIZONA

LINE NO.	AMC NUMBER	CLAIM/SITE NAME	COUNTY RECORDER DATA (If available)	TWP	RNG	SEC
1	<del>AMC 214483</del> 214483	HILLTOP # 2	PIPAL COUNTY	1N	8E	2
2	AMC 70793	HILLTOP	PIPAL COUNTY	1N	8E	2
3	AMC 50440	ANNEX	PIPAL COUNTY	1N	8E	1
4						
5						
6						
7						
8						
9						
10						

List additional claims on Form MCF114.

Bureau of Land Management  
Arizona State Office  
[www.blm.gov/az/](http://www.blm.gov/az/)No. of Claims: 3 x \$140 = 420.00Check No: 6409 Init. SCReceipt No.: 3048144

For BLM Use Only

Form: MCF112  
Revised July 2009

This form is available from the Arizona Department of Mines and Mineral Resources and may be reproduced.

ENTERED  
JUN 17 2014  
BY: RM

**United States Department of the Interior**  
**Bureau of Land Management**  
LANDS/RECREATION & PLANNING  
ONE N CENTRAL AVE  
PHOENIX, AZ 85004 -2203  
Phone: 602-417-9200

Receipt

No: 3048144

<b>Transaction #:</b> 3138852	
<b>Date of Transaction:</b> 06/03/2014	
<b>CUSTOMER:</b>	
	ROBERT F SCHOOSE 919 E LOCKWOOD ST MESA, AZ 85203-1915 US

LINE #	QTY	DESCRIPTION	REMARKS	UNIT PRICE	TOTAL
1	1.00	LOCATABLE MINERALS / MINING CLAIMS- NOT NEW-UNADJUD, ONE AUTH NO. ONLY / MINING CLAIM MONEY RECEIVED <b>CASES:</b> AMC214438/\$420.00	MAINT 2015 (3)	- n/a -	420.00
<b>TOTAL:</b>					<b>\$420.00</b>

PAYMENT INFORMATION				
1	AMOUNT:	420.00	POSTMARKED:	N/A
	TYPE:	CHECK	RECEIVED:	06/03/2014
	CHECK NO:	6409		
	NAME:	SCHOOSE, ROBERT F 919 E LOCKWOOD ST MESA AZ 85203-1915 US		

REMARKS

This receipt was generated by the automated BLM Collections and Billing System and is a paper representation of a portion of the official electronic record contained therein.



RON FELDMAN  
2655 E. WHITELY ST.  
APACHE JCT, AZ 85119

Amc 50440  
Amc 137391  
Amc 174985  
Amc 138034

**MAINTENANCE FEE PAYMENT - MINING CLAIMS**

Claimant Name: RON FELDMAN & BOB SCHOOSE

Address: 2655 E. WHITELY ST.

City: APACHE JCT State: AZ Zip: 85119

Telephone: 480-773-4311

E-mail address: ronfeldman@rockymountainminerals.com

Signature: Ron Feldman & Bob Schoose

☐ Check here if this is a change of address.

BLM  
Date  
Stamp

RECEIVED  
BLM AZ STATE OFFICE  
2013 JUL - 7 A 10:42  
PHOENIX, ARIZONA

LINE NO.	AMC NUMBER	CLAIM/SITE NAME	COUNTY RECORDER DATA (If available)	TWP	RNG	SEC
1	50442	BLACK PUECO	BK DOC # 5 Pg 421	2N	8E	3E
2	137401	INDIAN 1	BK Doc. 154131 Pg 280	2N	8E	3E
3	137402	" 2	" " " Pg 282	2N	8E	3E
4	137403	" 3	" " " Pg 284	2N	8E	3E
5	137404	" 4	" " " Pg 286	2N	8E	3E
6	137405	" 5	" " " Pg 288	2N	8E	3E
7	137406	" 6	" " " Pg 300	2N	8E	3E
8	137391	BLACK HAND	" " " Pg 272	2N	8E	3E
9	174982	BLACK HAND 2	" 15945 405	2N	8E	3E
10	174983	" " 3	" 15945 407	2N	8E	3E

List additional claims on Form MCF114.

Bureau of Land Management  
Arizona State Office  
www.blm.gov/az/

No. of Claims: 19 x \$140 = 2660  
Check No: CASH (174985) Init. SC  
Check # 6128 (1463.00)  
Receipt No.: 2394018  
For BLM Use Only

Form: MCF112  
Revised July 2009

This form is available from the Arizona Department of Mines and Mineral Resources and may be reproduced.

ENTERED INTO COMPUTER

7/3/13 AT





**Check One,**

- RECEIVED  
BLM AZ STATE OFFICE  
2013 JUN -7 A 10  
PHOENIX, ARIZONA

**Form MCF114**  
**Revised June 2005**

This form is available from the **Arizona Department of Mines & Mineral Resources** and may be reproduced.

United States Department of the Interior

Bureau of Land Management

LANDS/RECREATION & PLANNING

ONE N CENTRAL AVE

PHOENIX, AZ 85004 -2203

Phone: 602-417-9200

Receipt

No:

2808969

<b>Transaction #:</b> 2894036	
<b>Date of Transaction:</b> 06/07/2013	
<b>CUSTOMER:</b>	
RON FELDMAN 2655 E WHITELEY ST APACHE JUNCTION, AZ 85219-8981 US	

LINE #	QTY	DESCRIPTION	REMARKS	UNIT PRICE	TOTAL
1	1.00	LOCATABLE MINERALS / MINING CLAIMS-NOT NEW-UNADJUD, ONE AUTH NO. ONLY / MINING CLAIM MONEY RECEIVED CASES: AMC50442/\$2660.00	MAINT 2014/19	- n/a -	2660.00
<b>TOTAL:</b>					<b>\$2,660.00</b>

PAYMENT INFORMATION				
1	AMOUNT:	1197.00	POSTMARKED:	N/A
	TYPE:	CASH	RECEIVED:	06/07/2013
	NAME:	FELDMAN, RON 2655 E WHITELEY ST APACHE JUNCTION AZ 85219-8981 US		
2	AMOUNT:	1463.00	POSTMARKED:	N/A
	TYPE:	CHECK	RECEIVED:	06/07/2013
	CHECK NO:	6128		
	NAME:	SCHOOSE, ROBERT 919 E LOCKWOOD ST MESA AZ 85203 US		

<b>REMARKS</b>

This receipt was generated by the automated BLM Collections and Billing System and is a paper representation of a portion of the official electronic record contained therein.

RON FELDMAN  
2655 E. WHITELLY ST.  
APACHE JCT, AZ 85219

Amc 137391

138034  
174982  
50440

**MAINTENANCE FEE PAYMENT - MINING CLAIMS**

Claimant Name: RON FELDMAN + BOB SCHOOSE

Address: 2655 WHITELLY ST.

City: APACHE JCT State: AZ Zip: 85219

Telephone: 480-982-4040

E-mail address: \_\_\_\_\_

Signature: [Signature]

☐ Check here if this is a change of address.

RECEIVED  
BLM AZ STATE OFFICE  
2012 JUN - 1 A 11:30  
PHOENIX, ARIZONA  
BLM  
Date  
Stamp

ALL  
Lode's  
20,660  
PB

LINE NO.	AMC NUMBER	CLAIM/SITE NAME	COUNTY RECORDER DATA (If available)	TWP	RNG	SEC
1	50442	BLACK QUEEN	BK-DOC # 5 Pg 421	2N	8E	36
2	137401	INDIAN 1	BK-DOC 154157 Pg 280	2N	8E	36
3	137402	" 2	" " " Pg 282	2N	8E	36
4	137403	" 3	" " " Pg 284	2N	8E	36
5	137404	" 4	" " " Pg 296	2N	8E	36
6	137405	" 5	" " " Pg 298	2N	8E	36
7	137406	" 6	" " " Pg 300	2N	8E	36
8	137391	BLACK HAND	" " " 292	2N	8E	36
9	174982	BLACK HAND 2	" 15945 465	2N	8E	36
10	174983	" " 3	" 15945 467	2N	8E	36

List additional claims on Form MCF114.

**ENTERED INTO COMPUTER**

Bureau of Land Management  
Arizona State Office  
www.blm.gov/az/

JUN 19 2012 PB

No. of Claims: 19 x \$140 = 2660  
Check No: CASH Init. SC  
Receipt No.: 2581034  
For BLM Use Only

Form: MCF112  
Revised July 2009

This form is available from the Arizona Department of Mines and Mineral Resources and may be reproduced.

May be used with the following forms for listing additional mining claims:

☐ Affidavit of Performance of Annual Work  
☒ Maintenance Fee Payment  
☐ Notice of Intent to Hold Mining Claims  
☐ Notice of Non-Liability for Labor and Materials Furnished

RECEIVED  
BLM AZ STATE OFFICE  
2012 JUN - 1 A 11:30  
PHOENIX, ARIZONA

BLM  
Date  
Stamp

[illegible]

**Form MCF114**  
**Revised June 2005**

This form is available from the **Arizona Department of Mines & Mineral Resources** and may be reproduced.



United States Department of the Interior  
Bureau of Land Management  
LANDS/RECREATION & PLANNING  
ONE N CENTRAL AVE  
PHOENIX, AZ 85004 -2203  
Phone: 602-417-9200

Receipt

No:

2581034

Transaction #: 2660616

Date of Transaction: 06/01/2012

**ENTERED INTO COMPUTER**

CUSTOMER:

JUN 19 2012 PB

OK CORRAL STABLES  
2655 E WHITELEY ST  
APACHE JUNCTION, AZ 85119-8981 US

LINE #	QTY	DESCRIPTION	REMARKS	UNIT PRICE	TOTAL
1	1.00	LOCATABLE MINERALS / MINING CLAIMS-NOT NEW-UNADJUD, ONE AUTH NO. ONLY / MINING CLAIM MONEY RECEIVED CASES: AMC50442/\$2660.00	MAINT (19) 2013	- n/a -	2660.00
<b>TOTAL:</b>					<b>\$2,660.00</b>

PAYMENT INFORMATION			
1	AMOUNT:	1197.00	POSTMARKED: N/A
	TYPE:	CASH	RECEIVED: 06/01/2012
	NAME:	OK CORRAL STABLES 2655 E WHITELEY ST APACHE JUNCTION AZ 85119-8981 US	
2	AMOUNT:	1463.00	POSTMARKED: N/A
	TYPE:	CHECK	RECEIVED: 06/01/2012
	CHECK NO:	5959	
	NAME:	OK CORRAL STABLES 2655 E WHITELEY ST APACHE JUNCTION AZ 85119-8981 US	

REMARKS

This receipt was generated by the automated BLM Collections and Billing System and is a paper representation of a portion of the official electronic record contained therein.

**ENTERED INTO COMPUTER**

JUN 19 2012 PB

ALL 19 claims are Lode's @

20.66 A  
PB

Lode #	137391 ; 137395;
Amc 137391	137401 - 137406
"	138034
Amc 138034	174982 - 174985
Amc 174982	50441 - 50442
Amc 50440	50450 - 50452
"	50454
"	



RON FELDMAN

2655 E. WHITELEY ST.

APACHE JCT, AZ 85119

50442

137391

174982

50440

138034

**MAINTENANCE FEE PAYMENT - MINING CLAIMS**

Claimant Name: RON FELDMAN + BOB SCHOOSE

Address: 2655 E WHITELEY ST.

City: APACHE JCT State: AZ Zip: 85119

Telephone: 480-982-4040

E-mail address: \_\_\_\_\_

Signature: Ron Feldman + Bob Schoose

☐ Check here if this is a change of address.

BLM  
Date  
Stamp

RECEIVED  
MAZ STATE OFFICE  
2011 JUN -7 A 10:48  
TUCSON, ARIZONA

LINE NO.	AMC NUMBER	CLAIM/SITE NAME	COUNTY RECORDER DATA (If available)	TWP	RNG	SEC
1	50442	BLACK QUEEN	BK-DOC #5 Pg 421	2N	8E	36
2	137401	INDIAN 1	BK-DOC 154151 Pg 280	2N	8E	36
3	137402	" 2	" " " Pg 282	2N	8E	36
4	137403	" 3	" " " Pg 284	2N	8E	36
5	137404	" 4	" " " 296	2N	8E	36
6	137405	" 5	" " " 298	2N	8E	36
7	137406	" 6	" " " 300	2N	8E	36
8	137391	BLACK HAND	" " " 292	2N	8E	36
9	174982	BLACK HAND 2	15945 465	2N	8E	36
10	174983	" 3	15942 467	2N	8E	36

List additional claims on Form MCF114.

Bureau of Land Management  
Arizona State Office

www.blm.gov

ENTERED INTO COMPUTER  
JUN 14 2011  
PB

No. of Claims: 19 x \$140 = 2660.00

Check No: 5735 Init. SC

Receipt No.: 2357931

For BLM Use Only

Form: MCF112  
Revised July 2009

This form is available from the Arizona Department of Mines and Mineral Resources and may be reproduced.



United States Department of the Interior  
Bureau of Land Management  
LANDS/RECREATION & PLANNING  
ONE N CENTRAL AVE  
PHOENIX, AZ 85004 -2203  
Phone:

Receipt

No:

2357931

Transaction #: 2432490

Date of Transaction: 06/07/2011

ENTERED INTO COMPUTER

CUSTOMER:

JUN 14 2011 *PS*

ROBERT SCHOOSE  
919 E LOCKWOOD ST  
APACHE JCT, AZ 85119 US

LINE #	QTY	DESCRIPTION	REMARKS	UNIT PRICE	TOTAL
1	1.00	LOCATABLE MINERALS / MINING CLAIMS-NOT NEW-UNADJUD, ONE AUTH NO. ONLY / MINING CLAIM MONEY RECEIVED CASES: AMC50442/\$2660.00	MAINT (19) 2012	- n/a -	2660.00
TOTAL:					\$2,660.00

PAYMENT INFORMATION

1	AMOUNT:	2660.00	POSTMARKED:	N/A
	TYPE:	CHECK	RECEIVED:	06/07/2011
	CHECK NO:	5735		
	NAME:	SCHOOSE, ROBERT 919 E LOCKWOOD ST APACHE JCT AZ 85119 US		

REMARKS

This receipt was generated by the automated BLM Collections and Billing System and is a paper representation of a portion of the official electronic record contained therein.



RON FELDMAN  
2655 E. WHITELLY ST.  
APACHE JCT, AZ. 85219

AME 50440

137391

138034

174982

**MAINTENANCE FEE PAYMENT - MINING CLAIMS**

Claimant Name: RON FELDMAN + BOB SCHOOSE

Address: 2655 E. WHITELLY ST.

City: APACHE JCT State: AZ Zip: 85219

Telephone: 480-982-4040

E-mail address:

Signature: Ron Feldman + Bob Schoose

☐ Check here if this is a change of address.

BLM  
Date  
Stamp

PHOENIX, ARIZONA

200 JUN - 8 A 10: 17

RECEIVED  
BLM AZ STATE OFFICE

LINE NO.	AMC NUMBER	CLAIM/SITE NAME	COUNTY RECORDER DATA (If available)	TWP	RNG	SEC
①	50442	BLACK QUEEN	BK-DOCT#5 Pg 421	2N	8E	36
②	137401	INDIAN 1	BK-DOC 154151 Pg 280	2N	8E	36
③	137402	" 2	" " " Pg 282	2N	8E	36
④	137403	" 3	" " " Pg 284	2N	8E	36
⑤	137404	" 4	" " " 296	2N	8E	36
⑥	137405	" 5	" " " 298	2N	8E	36
⑦	137406	" 6	" " " 300	2N	8E	36
⑧	137391	BLACK HAND	" " " 292	2N	8E	36
⑨	174982	BLACK HAND 2	" 15945 465	2N	8E	35
⑩	174983	" " 3	" 15945 467	2N	8E	36

List additional claims on Form MCF114.

Bureau of Land Management  
Arizona State Office  
www.blm.gov/az

ENTERED INTO COMPUTER

JUN 18 2010 RB

No. of Claims: 19 x \$140 = 2,660  
Check No: 5462 Init. JMC  
Receipt No.: 2149260  
For BLM Use Only

Form: MCF112  
Revised July 2009  
This form is available from the Arizona Department of Mines and Mineral Resources and may be reproduced.

**May be used with the following forms for listing additional mining claims:**

- ☐ Affidavit of Performance of Annual Work
- ☒ Maintenance Fee Payment
- ☐ Notice of Intent to Hold Mining Claims
- ☐ Notice of Non-Liability for Labor and Materials Furnished

RECEIVED  
NATIONAL STATE OFFICE  
JUN - 8 A 10:17  
TULSA, ARIZONA  
BLM  
Date  
Stamp

[illegible]

This form is available from the **Arizona Department of Mines & Mineral Resources** and may be reproduced.



United States Department of the Interior  
Bureau of Land Management  
LANDS/RECREATION & PLANNING  
ONE N CENTRAL AVE  
PHOENIX, AZ 85004 -2203  
Phone:

Receipt

No:

2149260

Transaction #: 2218224

Date of Transaction: 06/08/2010

CUSTOMER: ROBERT SCHOOSE  
919 E LOCKWOOD ST  
MESA, AZ 85203-1915 US

LINE #	QTY	DESCRIPTION	REMARKS	UNIT PRICE	TOTAL
1	1.00	LOCATABLE MINERALS / MINING CLAIMS-NOT NEW-UNADJUD, ONE AUTH NO. ONLY / MINING CLAIM MONEY RECEIVED CASES: AMC50442/\$2660.00	MAINT 2011/19	- n/a -	2660.00
TOTAL:					\$2,660.00

PAYMENT INFORMATION			
1	AMOUNT:	2660.00	POSTMARKED: N/A
	TYPE:	CHECK	RECEIVED: 06/08/2010
	CHECK NO:	5462	
	NAME:	SCHOOSE, ROBERT 919 E LOCKWOOD ST MESA AZ 85203-1915 US	

REMARKS

This receipt was generated by the automated BLM Collections and Billing System and is a paper representation of a portion of the official electronic record contained therein.

DEPARTMENT OF THE INTERIOR  
BUREAU OF LAND MANAGEMENT  
MINING CLAIMS

MC Customer Information - WITH Legal Description  
ACTIVE CLAIMS

AMC50440  
137391  
138034  
174982

Run Date: 08/17/2009 01:03 PM

Page 1 of 4

FELDMAN RON  
2655 E WHITNEY ST  
APACHE JUNCTION, AZ 85219

INT-REL: CLAIMANT

CUSTOMER ID: 23325

285.00

Serial No	Claim Name/Number	County	D	Claim Type	Last A Yr	Mc Loc Dt	Mr	Tw	Rng	Sec	Subdivision
AMC50441	BLACK KING	MARICOPA	A	LODE CLAIM	2009	11/26/1892	14	0020N	0080E	036	NW SW
AMC50442	BLACK QUEEN	MARICOPA	A	LODE CLAIM	2009	11/17/1892	14	0020N	0080E	036	SW
AMC50450	MAMMOTH NO 2	PINAL	A	LODE CLAIM	2009	04/06/1923	14	0010N	0080E	001	NW SW
AMC50451	MAMMOTH NO 3	PINAL	A	LODE CLAIM	2009	04/06/1893	14	0010N	0080E	001	NE NW
AMC50452	MOTHER HUBBARD	PINAL	A	LODE CLAIM	2009	11/26/1892	14	0010N	0080E	001	NE NW
		MARICOPA	A	LODE CLAIM	2009	11/26/1892	14	0020N	0080E	036	SW SE
AMC50454	TOM THUMB	PINAL	A	LODE CLAIM	2009	11/26/1892	14	0010N	0080E	001	NW
		MARICOPA	A	LODE CLAIM	2009	11/26/1892	14	0020N	0080E	036	SW
AMC137391	BLACK HAND	MARICOPA	A	LODE CLAIM	2009	07/27/1981	14	0020N	0080E	036	NE NW
AMC137395	MOTHER HUBBARD #2	MARICOPA	A	LODE CLAIM	2009	07/27/1981	14	0020N	0080E	036	NE NW SW
AMC137401	INDIAN #1	PINAL	A	LODE CLAIM	2009	07/27/1981	14	0010N	0080E	002	NE
		MARICOPA	A	LODE CLAIM	2009	07/27/1981	14	0020N	0080E	035	SE
		MARICOPA	A	LODE CLAIM	2009	07/27/1981	14	0020N	0080E	036	SW
AMC137402	INDIAN #2	MARICOPA	A	LODE CLAIM	2009	07/27/1981	14	0020N	0080E	036	SW
AMC137403	INDIAN #3	MARICOPA	A	LODE CLAIM	2009	07/27/1981	14	0020N	0080E	036	SW
AMC137404	INDIAN #4	MARICOPA	A	LODE CLAIM	2009	07/27/1981	14	0020N	0080E	036	SW
AMC137405	INDIAN #5	MARICOPA	A	LODE CLAIM	2009	07/27/1981	14	0020N	0080E	036	SW
AMC137406	INDIAN #6	MARICOPA	A	LODE CLAIM	2009	07/27/1981	14	0020N	0080E	036	SW
AMC138034	BLACK KNIGHT	MARICOPA	A	LODE CLAIM	2009	08/04/1981	14	0020N	0080E	036	NE
AMC174982	BLACK HAND #2	MARICOPA	A	LODE CLAIM	2009	04/05/1982	14	0020N	0080E	036	NW
AMC174983	BLACK HAND #3	MARICOPA	A	LODE CLAIM	2009	04/05/1982	14	0020N	0080E	036	NW
AMC174984	BLACK HAND #4	MARICOPA	A	LODE CLAIM	2009	04/05/1982	14	0020N	0080E	036	NW
AMC174985	BLACK HAND #5	MARICOPA	A	LODE CLAIM	2009	04/05/1982	14	0020N	0080E	036	NW

2009 AUG 17 PM 1:19

RECEIVED  
BLM AZ STATE OFFICE

NO WARRANTY IS MADE BY BLM FOR USE OF THE DATA  
FOR PURPOSES NOT INTENDED BY BLM



**United States Department of the Interior**  
**Bureau of Land Management**  
BUSINESS & SUPPORT SVCS DIV  
ONE N CENTRAL AVE SUITE 800  
PHOENIX, AZ 85004 -4427  
Phone: (602) 417-9200

Receipt

No: 1979239

**Transaction #:** 2043262

**Date of Transaction:** 08/17/2009

**CUSTOMER:** RON FELDMAN  
2655 E WHITELEY ST  
APACHE JUNCTION, AZ 85219-8981 US

LINE #	QTY	DESCRIPTION	REMARKS	UNIT PRICE	TOTAL
1	1.00	LOCATABLE MINERALS / MINING CLAIMS-NOT NEW-UNADJUD, ONE AUTH NO. ONLY / MINING CLAIM MONEY RECEIVED CASES: AMC50441/\$285.00	MAINT (19)	- n/a -	285.00
<b>TOTAL:</b>					<b>\$285.00</b>

**PAYMENT INFORMATION**

1	AMOUNT:	285.00	POSTMARKED:	N/A
	TYPE:	CHECK	RECEIVED:	08/17/2009
	CHECK NO:	5267		
	NAME:	FELDMAN, RON 2655 E WHITELEY ST APACHE JUNCTION AZ 85219-8981 US		

**REMARKS**

**ADDITIONAL FEES (19)**

This receipt was generated by the automated BLM Collections and Billing System and is a paper representation of a portion of the official electronic record contained therein.

RON FELDMAN  
2655 E. WHITELEY ST

APACHE JCT AZ 85219

AMC50440  
137391  
174982  
138034

MAINTENANCE FEE PAYMENT - MINING CLAIMS

Claimant Name: RON FELDMAN + BOB SCHROSE

Address: 2655 E. WHITELEY ST

City: APACHE JCT State: AZ Zip: 85219

Telephone: 480-982-4040

E-mail address:

Signature: [Signature]

☐ Check here if this is a change of address.

BLM  
Date  
Stamp

RECEIVED  
ARIZONA STATE OFFICE  
2009 JUN -4 A 11:14  
PHOENIX, ARIZONA

LINE NO.	AMC NUMBER	CLAIM/SITE NAME	COUNTY RECORDER DATA (If available)	TWP	RNG	SEC
1	50442	BLACK PUGEN	BK-DOC # 5 Pg 421	2N	8E	36
2	137401	INDIAN 1	BK-DOC <sup>154151</sup> Pg 280	2N	8E	36
3	137402	" 2	" " " Pg 282	2N	8E	36
4	137403	" 3	" " " Pg 284	2N	8E	36
5	137404	" 4	" " " Pg 296	2N	8E	36
6	137405	" 5	" " " Pg 298	2N	8E	36
7	137406	" 6	" " " Pg 300	2N	8E	36
8	137391	BLACK HAND	BK DOC 11 292	2N	8E	36
9	174982	BLACK HAND 2	" 15945 465	2N	8E	36
10	174983	" " 3	" 15945 467	2N	8E	36

List additional claims on Form MCF114.

Bureau of Land Management  
Arizona State Office  
[www.az.blm.gov](http://www.az.blm.gov)

No. of Claims: 19 x \$125 = 2,375

Check No: CASH Init. [Signature]

Receipt No.: 1933806

For BLM Use Only

Form: MCF112  
Revised July 2005

This form is available from the Arizona Department of Mines and Mineral Resources and may be reproduced.

JUN 30 2009

**May be used with the following forms for listing additional mining claims:**

- ☐ Affidavit of Performance of Annual Work
- ☐ Maintenance Fee Payment
- ☐ Notice of Intent to Hold Mining Claims
- ☐ Notice of Non-Liability for Labor and Materials Furnished

2009 JUN -4 A 11: 14  
PHOENIX, ARIZONA

RECEIVED  
FLMAY STATE OFFICE

[illegible]

This form is available from the **Arizona Department of Mines & Mineral Resources** and may be reproduced.



**United States Department of the Interior**  
**Bureau of Land Management**  
 BUSINESS & SUPPORT SVCS DIV  
 ONE N CENTRAL AVE SUITE 800  
 PHOENIX, AZ 85004 -4427  
 Phone: (602) 417-9200

Receipt

No: 1933806

**Transaction #:** 1996922**Date of Transaction:** 06/04/2009

<b>CUSTOMER:</b>	RON FELDMAN 2655 E WHITELEY ST APACHE JUNCTION, AZ 85219-8981 US
------------------	--

LINE #	QTY	DESCRIPTION	REMARKS	UNIT PRICE	TOTAL
1	1.00	LOCATABLE MINERALS / MINING CLAIMS- NOT NEW-UNADJUD, ONE AUTH NO. ONLY / MINING CLAIM MONEY RECEIVED CASES: AMC50442/\$2375.00	MAINT (19)	- n/a -	2375.00
<b>TOTAL:</b>					<b>\$2,375.00</b>

PAYMENT INFORMATION			
1	AMOUNT:	1063.00	POSTMARKED: N/A
	TYPE:	CASH	RECEIVED: 06/04/2009
	NAME:	FELDMAN, RON 2655 E WHITELEY ST APACHE JUNCTION AZ 85219-8981 US	
2	AMOUNT:	115.00	POSTMARKED: N/A
	TYPE:	CHECK	RECEIVED: 06/04/2009
	CHECK NO:	2812	
	NAME:	SHERVEY, ERIC	
3	AMOUNT:	1197.00	POSTMARKED: N/A
	TYPE:	CHECK	RECEIVED: 06/04/2009
	CHECK NO:	5224	
	NAME:	SHOOSE, ROBERT	

REMARKS

This receipt was generated by the automated BLM Collections and Billing System and is a paper representation of a portion of the official electronic record contained therein.

RON FELDMAN

2655 E. WHITELEY ST.

APACHE JCT, AZ. 85219

AMC 50440  
AMC 137391  
AMC 174982  
AMC 138034

ENTERED INTO COMPUTER

6/20/08

MAINTENANCE FEE PAYMENT - MINING CLAIMS

Claimant Name: RON FELDMAN + BOB SCHROOSE

Address: 2655 E. WHITELEY ST.

City: APACHE JCT. State: AZ Zip: 85219

Telephone: 480-982-4040

E-mail address: WARSE3 @ OKCORRALS.COM

Signature: Ron Feldman + Bob Schroose

☐ Check here if this is a change of address.

BLM Date Stamp	PHOENIX, ARIZONA	2008 JUN - 3 A 11:25	RECEIVED BLM, AZ STATE OFFICE
----------------------	------------------	----------------------	----------------------------------

LINE NO.	AMC NUMBER	CLAIM/SITE NAME	COUNTY RECORDER DATA (If available)	TWP	RNG	SEC
1	50442	BLACK QUEEN	BK-DOC #5 Pg 421	2N	8E	36
2	137401	INDIAN 1	BK-DOC 154 Pg 180	2N	8E	36
3	137402	" 2	" " 282	2N	8E	36
4	137403	" 3	" " 284	2N	8E	36
5	137404	" 4	" " 296	2N	8E	36
6	137405	" 5	" " 298	2N	8E	36
7	137406	" 6	" " 300	2N	8E	36
8	137391	BLACK HAND	BK DOC " 292	2N	8E	36
9	174982	BLACK HAND 2	" 15945 465	2N	8E	36
10	174983	" " 3	" 15945 467	2N	8E	36

List additional claims on Form MCF114.

Bureau of Land Management  
Arizona State Office  
[www.az.blm.gov](http://www.az.blm.gov)

No. of Claims:	<u>19</u>	x \$125 =	<u>2,375.00</u>
Check No:	<u>#5000, CASH Init.</u>		<u>SC</u>
Receipt No.:	<u>1717379</u>		
For BLM Use Only			

**May be used with the following forms for listing additional mining claims:**

☐ Affidavit of Performance of Annual Work☒ Maintenance Fee Payment

# ☐ Notice of Intent to Hold Mining Claims

☐ **Notice of Non-Liability for Labor and Materials Furnished**

RECEIVED  
B.L.M. AZ STAT  
2003 JUN - 3  
PHOENIX, AR  
BLM  
Date  
Stamp

**Form MCF114**  
**Revised June 2005**

United States Department of the Interior  
Bureau of Land Management  
BUSINESS & SUPPORT SVCS DIV  
ONE N CENTRAL AVE SUITE 800  
PHOENIX, AZ 85004 -4427  
Phone: (602) 417-9200

Receipt

No: 1717379

Transaction #: 1773941

Date of Transaction: 06/03/2008

CUSTOMER: RON FELDMAN  
2655 E WHITELEY ST  
APACHE JUNCTION, AZ 85219

LINE #	QTY	DESCRIPTION	REMARKS	UNIT PRICE	TOTAL
1	1.00	LOCATABLE MINERALS / MINING CLAIMS-NOT NEW-UNADJUD, ONE AUTH NO. ONLY / MINING CLAIM MONEY RECEIVED (455) CASES: AMC50442/\$2375.00	maint 2009 (19) SC	- n/a -	2375.00
TOTAL:					\$2,375.00

PAYMENT INFORMATION			
1	AMOUNT:	\$1,970.00	POSTMARKED: N/A
	TYPE:	CASH	RECEIVED: 06/03/2008
	NAME:	FELDMAN, RON 2655 E WHITELEY ST APACHE JUNCTION AZ 85219	
2	AMOUNT:	\$405.00	POSTMARKED: N/A
	TYPE:	CHECK	RECEIVED: 06/03/2008
	CHECK NO:	5000	
	NAME:	FELDMAN, RON 2655 E WHITELEY ST APACHE JUNCTION AZ 85219	

REMARKS

This receipt was generated by the automated BLM Collections and Billing System and is a paper representation of a portion of the official electronic record contained therein.

RON FELDMAN

2655 E. WHITLEY ST.

APACHE JCT. AZ. 85219

AMC 138034

AMC 50440

AMC 174982

~~AMC 137391~~

AMC 137391

AMC 50440

**MAINTENANCE FEE PAYMENT**

Claimant Name: RON FELDMAN + BOB SCHNOOSE

Address: 2655 E. WHITLEY ST.

City: APACHE JCT. State: AZ Zip: 85219

Telephone: 480-952-4040

E-mail address: NRSGS @ DISCORRIS.COM

Signature: Ron Feldman + Bob Schnoose

BLM  
Date  
Stamp

PHOENIX, ARIZONA

2007 JUN - 1 A 9:39

RECEIVED  
B.L.M. AZ STATE OFFICE

☐ Check here if this is a change of address.

LINE NO.	AMC NUMBER	CLAIM/SITE NAME	COUNTY RECORDER DATA (If available)	TWP	RNG	SEC
1	50442	BLACK QUEEN	BK-DOC #5 Pg 421	2N	8E	36
2	137401	INDIAN 1	BK-DOC 15415 Pg 280	2N	8E	36
3	137402	" 2	" 282	2N	8E	36
4	137403	" 3	" 284	2N	8E	36
5	137404	" 4	" 296	2N	8E	36
6	137405	" 5	" 298	2N	8E	36
7	137406	" 6	" 300	2N	8E	36
8	137391	BLACK HAND	BK-DOC 11 292	2N	8E	36
9	174982	BLACK HAND 2	" 15745 465	2N	8E	36
10	174983	" " 3	" 15945 467	2N	8E	36

List additional claims on Form MCF114.

No. of Claims: 19 x \$125 = 2375.00

Check No: CASH Init. TES

Receipt No.: 150555

For BLM Use Only

Bureau of Land Management  
Arizona State Office  
[www.az.blm.gov](http://www.az.blm.gov)

Form: MCF112  
Revised July 2005

This form is available from the Arizona Department of Mines and Mineral Resources and may be reproduced.

RE 6/7/08



55

Check One.

- RECEIVED  
B.L.M. AZ STATE OFF  
2007 JUN - 1 A 9  
PHOENIX, ARIZONA  
BLM  
Date Stamp

**Form MCF114**  
Revised June 2005

This form is available from the **Arizona Department of Mines & Mineral Resources** and may be reproduced.

United States Department of the Interior  
Bureau of Land Management  
BUSINESS & SUPPORT SVCS DIV  
ONE N CENTRAL AVE SUITE 800  
PHOENIX, AZ 85004 -4427  
Phone: (602) 417-9200

Receipt

No: 1500555

Transaction #: 1550776

Date of Transaction: 06/01/2007

CUSTOMER: RON FELDMAN  
2655 E. WHITELEY ST  
APACHE JUNCTION, AZ 85219

LINE #	QTY	DESCRIPTION	REMARKS	UNIT PRICE	TOTAL
1	1.00	LOCATABLE MINERALS / MINING CLAIMS-NOT NEW-UNADJUD, ONE AUTH NO. ONLY / MINING CLAIM MONEY RECEIVED (455) CASES: AMC50442/\$2375.00	MAIN (19)	- n/a -	2375.00
TOTAL:					\$2,375.00

PAYMENT INFORMATION

1	AMOUNT:	\$2,375.00	POSTMARKED:	N/A
	TYPE:	CASH	RECEIVED:	06/01/2007
	NAME:	FELDMAN, RON 2655 E. WHITELEY ST APACHE JUNCTION AZ 85219		

REMARKS

This receipt was generated by the automated BLM Collections and Billing System and is a paper representation of a portion of the official electronic record contained therein.

AMC 50440

137391

138034

174982

## MAINTENANCE FEE PAYMENT

Claimant Name: RON FELDMAN + BOB SCHOOSEAddress: 2655 E. WINTHROP ST.City: APACHE JCT State: AZ Zip: 85219Telephone: 480-982-4040E-mail address: NORS63@OKCORRALS.COMSignature: Ron Feldman☐ Check here if this is a change of address.BLM  
Date  
Stamp

PHOENIX, AZ

2006 JUN -5 A 10:24

RECEIVED  
AZ STATE OFFICE

LINE NO.	AMC NUMBER	CLAIM/SITE NAME	COUNTY RECORDER DATA (If available)	TWP	RNG	SEC
1	50442	BLACK QUEEN	BK-DOC #3 Pg 21	2N	8E	36
2	137401	INDIAN 1	BK-DOC 15415 Pg 28	2N	8E	36
3	137402	" 2	" 282	2N	8E	36
4	137403	" 3	" 284	2N	8E	36
5	137404	" 4	" 296	2N	8E	36
6	137405	" 5	" 298	2N	8E	36
7	137406	" 6	" 300	2N	8E	36
8	137391	BLACK HAND	BK-DOC 11 292	2N	8E	36
9	174982	BLACK HAND 2	" 15945 465	2N	8E	36
10	174983	" 3	" 15945 467	2N	8E	36

List additional claims on Form MCF114.

Bureau of Land Management

Arizona State Office

www.az.blm.gov

ENTERED IN COMPUTER

JUN 07 2006 PB

No. of Claims: 19 x \$125 = 2375.00Check No: 1293407 Init. TSS

Receipt No.: \_\_\_\_\_

For BLM Use Only

Form: MCF112

Revised July 2005

This form is available from the Arizona Department of Mines and Mineral Resources and may be reproduced.



May be used with the following forms for listing additional mining claims:

☐ Affidavit of Performance of Annual Work  
☒ Maintenance Fee Payment  
☐ Notice of Intent to Hold Mining Claims  
☐ Notice of Non-Liability for Labor and Materials Furnished

RECEIVED  
BLM, AZ STATE OFF  
2006 JUN -5 A 10:  
PHOENIX, AZ  
BLM  
Date  
Stamp

**Form MCF114**  
Revised June 2005

United States Department of the Interior  
Bureau of Land Management  
BUSINESS & SUPPORT SVCS DIV  
ONE N CENTRAL AVE  
PHOENIX, AZ 85004 -2203  
Phone: (602) 417-9200

Receipt

No:

1293407

Transaction #: 1337628

Date of Transaction: 06/05/2006

ENTERED IN COMPUTER

CUSTOMER: RON FELDMAN  
2655 E. WHITELEY ST  
APACHE JUNCTION, AZ 85219

JUN 07 2006 PB

LINE #	QTY	DESCRIPTION	REMARKS	UNIT PRICE	TOTAL
1	1.00	LOCATABLE MINERALS / MINING CLAIMS-NOT NEW-UNADJUD, ONE AUTH NO. ONLY / MINING CLAIM MONEY RECEIVED (455) CASES: AMC50442/\$2375.00	MAIN 2007 (19)	- n/a -	2375.00
TOTAL:					\$2,375.00

PAYMENT INFORMATION

1	AMOUNT:	\$2,375.00	POSTMARKED:	N/A
	TYPE:	CASH	RECEIVED:	06/05/2006
	NAME:	FELDMAN, RON 2655 E. WHITELEY ST APACHE JUNCTION AZ 85219		

REMARKS

This receipt was generated by the automated BLM Collections and Billing System and is a paper representation of a portion of the official electronic record contained therein.



AMC 50440  
 AMC 137391  
 AMC 174982

**MAINTENANCE FEE PAYMENT**

Claimant Name: RONFELDMAN + BOB SCHOOSE  
 Address: 2655 E. WHITELLY ST.  
 City: APACHE JUNCTION State: AZ Zip: 85219  
 Telephone: 480-982-4040  
 E-mail address: HORSES@OKCORALS.COM  
 Signature: Ron Feldman

BLM  
 Date  
 Stamp

RECEIVED  
 B.L.M. AZ STATE  
 2005 JUL -6 A 11:00  
 PHOENIX, ARIZONA

☐ Check here if this is a change of address.

LINE NO.	AMC NUMBER	CLAIM/SITE NAME	COUNTY RECORDER DATA (If available)	TWP	RNG	SEC
1	50442	BLACK QUEEN	BK-DOC #5 Pg. 421	2N	8E	36
2	137401	INDIAN 1	BK-DOC 154159 280	2N	8E	36
3	137402	" 2	" 282	2N	8E	36
4	137403	" 3	" 284	2N	8E	36
5	137404	" 4	" 298	2N	8E	36
6	137405	" 5	" 298	2N	8E	36
7	137406	" 6	" 300	2N	8E	36
8	137391	BLACK HAND	BK-DOC " 292	2N	8E	36
9	174982	BLACK HAND 2	" 15945 465	2N	8E	36
10	174983	" " 3	" 15945 467	2N	8E	36

List additional claims on Form MCF114.

Bureau of Land Management  
 Arizona State Office  
[www.az.blm.gov](http://www.az.blm.gov)

No. of Claims: 18 x \$125 = 2,250  
 Check No: CASH Init. JMC  
 Receipt No.: 1105081  
 For BLM Use Only

Form: MCF112  
 Revised July 2005

This form is available from the Arizona Department of Mines and Mineral Resources and may be reproduced.

This form is available from the **Arizona Department of Mines & Mineral Resources** and may be reproduced.

RUN TIME: 08:10 AM

UNITED STATES DEPARTMENT OF INTERIOR  
BUREAU OF LAND MANAGEMENT

RUN DATE: 07/11/2005  
Page 1 of 1

GEO STATE: AZ

CLAIM NAME/NUMBER INDEX (ALPHA ORDER)

Case Disp Txt =

<u>Claim Name/Number</u>	<u>Ser No</u>	<u>Claimant(s)</u>	<u>LEGAL DESC</u>					<u>CTY</u>	<u>LOC DATE</u>	<u>CASE CLOSED</u>
			<u>MER</u>	<u>TWN</u>	<u>RNG</u>	<u>SEC</u>	<u>Subdv</u>			
BLACK KING	AMC137392	HAND DARRELL G SR	14	0020N	0080E	036	NW SW	AZ013	07/27/1981	03/31/1987
BLACK KING	AMC137392	M&M ENTERPRISES	14	0020N	0080E	036	NW SW	AZ013	07/27/1981	03/31/1987
BLACK KING	AMC321597	SUPERSTITION MTN STONE INC	14	0020N	0080E	036	NW SW	AZ013	05/20/1992	09/01/2003
BLACK KING	AMC50441	FELDMAN RON	14	0020N	0080E	036	NW SW	AZ013	11/26/1892	
BLACK KING	AMC50441	SCHOOSE ROBERT	14	0020N	0080E	036	NW SW	AZ013	11/26/1892	
BLACK KING NO 1	AMC159899	NICHOLS GARY	14	0020N	0080E	036	NW SW	AZ013	12/06/1981	06/28/1985
BLACK KING NO 1	AMC224948	GOLDFIELD MINES	14	0020N	0080E	036	NW SW	AZ013	06/22/1984	05/18/1988

\* DISCLOSURE \* ALL INFORMATION RECEIVED IN THIS OFFICE MAY NOT YET BE LISTED ON THIS REPORT. NAMES AND ADDRESSES ARE ENTERED AS THEY APPEAR ON THE LOCATION NOTICE OR ARE ABBREVIATED TO FIT LIMITED SPACE. THEREFORE THEY MAY NOT APPEAR IN THE EXPECTED SEQUENCE. A BLANK LATEST ASSESSMENT YEAR IN THIS REPORT DOES NOT CONSTITUTE AN ABANDONED CLAIM.



**United States Department of the Interior**  
**Bureau of Land Management**  
BUSINESS & SUPPORT SVCS DIV  
222 N CENTRAL AVE  
PHOENIX, AZ 85004 -2203  
Phone: (602) 417-9200

Receipt

No:

1105081

Transaction #: 1143697

Date of Transaction: 07/06/2005

CUSTOMER: RON FELDMAN  
BOB SCHOOSE  
2655 E WHITELEY ST  
APACHE JUNCTION, AZ 85219

LINE #	QTY	DESCRIPTION	REMARKS	UNIT PRICE	TOTAL
1	1.00	LOCATABLE MINERALS / MINING CLAIMS-NOT NEW-UNADJUD, ONE AUTH NO. ONLY / MINING CLAIM MONEY RECEIVED (455) CASES: AMC50442/\$2250.00	MAINT 06/18	- n/a -	2250.00
TOTAL:					\$2,250.00

PAYMENT INFORMATION			
1	AMOUNT:	\$2,250.00	POSTMARKED: N/A
	TYPE:	CASH	RECEIVED: 07/06/2005
	NAME:	BOB SCHOOSE FELDMAN, RON 2655 E WHITELEY ST APACHE JUNCTION AZ 85219	

## REMARKS

This receipt was generated by the automated BLM Collections and Billing System and is a paper representation of a portion of the official electronic record contained therein.

October 20, 2004

Amc 50440  
Amc 137391  
Amc 138034  
Amc 174982

Robert Schoose,

On the maintenance fee form you submitted to BLM on July 20, 2004, you used an incorrect serial number.

The serial number you used is for a closed claim. The correct serial number is as follows:

**Black King    AMC 50441**

Please use the correct serial number in the future. A corrected copy of your maintenance fee form is enclosed.


If you have any questions, please contact me at 602-417-9334.



Amy Bunda  
Land Law Examiner



Amc 138034  
Amc 50440  
Amc 137391  
Amc 174982



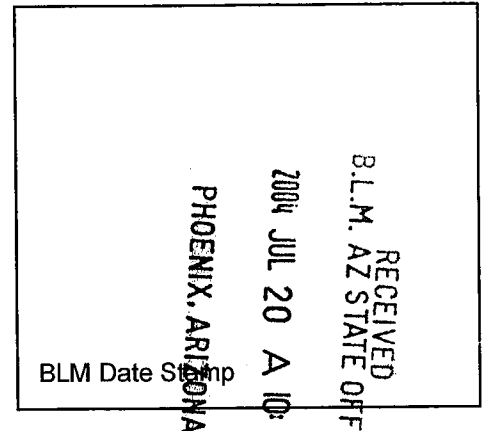
OFFICIAL RECORDS OF  
MARICOPA COUNTY RECORDER  
HELEN PURCELL  
2004-0829216 07/20/04 12:02  
1 OF 1

HOL INAH

## MAINTENANCE FEE PAYMENT

BUREAU OF LAND MANAGEMENT  
222 N CENTRAL AVENUE  
PHOENIX, AZ 85004  
602-417-9200  
www.az.blm.gov

Mining Claim Maintenance Fee Payment of \$125 per claim/site is due on or before September 1, 2005, for the Bureau of assessment work for the upcoming assessment year beginning September 1 of the year noted above.



AMC NUMB	CLAIMANT NAME	COUNTY RECORDER DATA	SEC	TWP	RNG
50442	BLACK QUEEN	BR-Doc #5	36	2N	8.E
137401	INDIAN 1	BKDK 15415 PAGE 280	36	2N	8.E
137402	" 2	" 282	36	2N	8.E
137403	" 3	" 284	36	2N	8.E
137404	" 4	" 296	36	2N	8.E
137405	" 5	" 298	36	2N	8.E
137406	" 6	" 300	36	2N	8.E
137391	BLACK HAND	15415 292	36	2N	8.E
174982	BLACK HAND 2	15945 465	36	2N	8.E
174983	" " 3	" 467	36	2N	8.E

List additional claims on the reverse side of this form.

☐ Check here if this is a change of address.

CLAIMANT NAME: ROBERT SCHOOSE  
ADDRESS: 919 E. LOCKWOOD  
CITY: MESA STATE: AZ ZIP: 85203  
PHONE: 480 834-8153  
SIGNATURE: [Signature]

Claimant or agent must sign to record with the County.

No of Claims: <u>19</u>	x \$125 = <u>2,375.00</u>
Check No: <u>CASH w/ ch #39883</u>	<u>YMC</u>
Receipt No: <u>911945</u>	
FOR BLM USE ONLY	

RECEIVED OMB NO. 1004-0114  
Expires October 1, 2005  
ENTERED INTO COMPUTER

AZ-3850-2  
(July 2004)

8/27/04 TK AB

AMC NUMBER	CLAIM/SITE NAME	COUNTY RECORDER DATA	SEC	TWP	RNG
174984	BLACK HAND 4	15945 469	36	2N	8E
174985	" " 5	" 471	36	2N	8E
<del>50441</del> <del>50441</del>	BLACK KING	5 462	36	2N	8E
50454	TOM THUMB	5 465	1	1N	8E
50450	WAMMOTH #2	38 448	1	1N	8E
50451	WAMMOTH #3	5 613	1	1N	8E
50452	MOTHER HUBBARD	5 463	1	1N	8E
137395	MOTHER HUBBARD #2	15415 294	36	2N	8E
138034	BLACK KNIGHT	15437 59	36	2N	8E

43 CFR 3833.0-5(e) (August 30, 1994) requires that the names and current addresses of all owners shall be identified on all instruments to be recorded or filed.

Name: RON FELDMAN Address: 2655 E. WHITELEY ST

City: APACHE JUNCTION State: AZ Zip: 85219 ☐ Change of address

Name: JESSE FELDMAN Address: 2655 E. WHITELEY ST

City: APACHE JCT. State: AZ Zip: 85219 ☐ Change of address

Name: JOSH FELDMAN Address: 2655 E. WHITELEY ST

City: APACHE JCT. State: AZ Zip: 85219 ☐ Change of address

Name: ERIC SNORVY Address: TOMAHAWK RD.

City: APACHE JCT State: AZ Zip: 85219 ☐ Change of address

Name: ROBERT SCHOOSE Address: 919 E. LOCKWOOD

City: MESA State: AZ Zip: 85203 ☐ Change of address

**PRIVACY ACT STATEMENT** - This information is being collected pursuant to 30 U.S.C. 28, 43 CFR 3833.2, and ARS 27-208 in compliance with the laws of the USDI, Bureau of Land Management, and the State of Arizona. The purpose of this collection is to facilitate processing of claims or applications. This form is covered by Privacy Act Notice #INTERIOR/LLM-32 and is subject to the routine uses stated in that notice. Privacy Act Notice #INTERIOR/LLM-32 is available at the BLM Arizona State Office. This form may be locally reproduced.

**BUREAU OF LAND MANAGEMENT**  
222 N CENTRAL AVENUE  
PHOENIX, AZ 85004  
602-417-9200  
[www.az.blm.gov](http://www.az.blm.gov)

Mining Claim Maintenance Fee Payment of \$125 per claim/site is due on or before September 1, 2005, in lieu of assessment work for the upcoming assessment year beginning September 1 of the year noted above.

RECEIVED  
B.L.M. AZ STATE  
2004 JUL 20 A  
PHOENIX, ARIZ  
BLM Date Stamp

[illegible]

☐ Check here if this is a change of address.

CLAIMANT NAME: ROBERT S. HARRIS  
ADDRESS: 919 E. LOCKWOOD  
CITY: MESA STATE: AZ ZIP: 85203  
PHONE: 602-834-8153  
SIGNATURE: [Signature]

Claimant or agent must sign to record with the County.

No of Claims: 1 x \$125 = 125.00

Check No: Cash & CK #3988 fin c

Receipt No: 911945

**FOR BLM USE ONLY**

AMC NUMBER	CLAIM/SITE NAME	COUNTY RECORDER DATA	SEC	TWP	RNG

43 CFR 3833.0-5(e) (August 30, 1994) requires that the names and current addresses of all owners shall be identified on all instruments to be recorded or filed.

Name: ROBERT SCHROGE Address: 919 E. LOCKWOOD

City: MESA State: AZ Zip: 85203 ☐ Change of address

Name: \_\_\_\_\_ Address: \_\_\_\_\_

City: \_\_\_\_\_ State: \_\_\_\_\_ Zip: \_\_\_\_\_ ☐ Change of address

Name: \_\_\_\_\_ Address: \_\_\_\_\_

City: \_\_\_\_\_ State: \_\_\_\_\_ Zip: \_\_\_\_\_ ☐ Change of address

Name: \_\_\_\_\_ Address: \_\_\_\_\_

City: \_\_\_\_\_ State: \_\_\_\_\_ Zip: \_\_\_\_\_ ☐ Change of address

Name: \_\_\_\_\_ Address: \_\_\_\_\_

City: \_\_\_\_\_ State: \_\_\_\_\_ Zip: \_\_\_\_\_ ☐ Change of address

**PRIVACY ACT STATEMENT** – This information is being collected pursuant to 30 U.S.C. 28, 43 CFR 3833.2, and ARS 27-208 in compliance with the laws of the USDI, Bureau of Land Management, and the State of Arizona. The purpose of this collection is to facilitate processing of claims or applications. This form is covered by Privacy Act Notice #INTERIOR/LLM -32 and is subject to the routine uses stated in that notice. Privacy Act Notice #INTERIOR/LLM-32 is available at the BLM Arizona State Office. This form may be locally reproduced.

**DEPARTMENT OF THE INTERIOR**  
**BUREAU OF LAND MANAGEMENT**  
**MINING CLAIMS**  
**Customer Information - WITH Legal Description**  
**ACTIVE CLAIMS**

Run Date: 08/27/2004 01:35 PM

Page 1 of

Admin State: AZ  
Geo State: AZ

CHOOSE ROBERT  
724 S STAPLEY  
MESA, AZ 85204

INT-REL: CLAIMANT

CUSTOMER ID: 64785

Serial No	Claim Name/Number	County	D	Claim Type	Last A Yr	Mc	Loc	Dt	Mr	Tw	Rng	Sec	Subdivisi
✓AMC50441	BLACK KING	MARICOPA	A	LODE CLAIM	2004	11/26/1892	14	0020N	0080E	036	NW	SW	
✓AMC50442	BLACK QUEEN	MARICOPA	A	LODE CLAIM	2005	11/17/1892	14	0020N	0080E	036	SW		
✓AMC50450	MAMMOTH NO 2	PINAL	A	LODE CLAIM	2005	04/06/1923	14	0010N	0080E	001	NW	SW	
✓AMC50451	MAMMOTH NO 3	PINAL	A	LODE CLAIM	2005	04/06/1893	14	0010N	0080E	001	NE	NW	
✓AMC50452	MOTHER HUBBARD	PINAL	A	LODE CLAIM	2004	11/26/1892	14	0010N	0080E	001	NE	NW	
		MARICOPA	A	LODE CLAIM	2004	11/26/1892	14	0020N	0080E	036	SW	SE	
✓AMC50454	TOM THUMB	PINAL	A	LODE CLAIM	2005	11/26/1892	14	0010N	0080E	001	NW		
		MARICOPA	A	LODE CLAIM	2005	11/26/1892	14	0020N	0080E	036	SW		
✓AMC137391	BLACK HAND	MARICOPA	A	LODE CLAIM	2005	07/27/1981	14	0020N	0080E	036	NE	NW	
✓AMC137395	MOTHER HUBBARD #2	MARICOPA	A	LODE CLAIM	2005	07/27/1981	14	0020N	0080E	036	NE	NW SW	
✓AMC137401	INDIAN #1	PINAL	A	LODE CLAIM	2005	07/27/1981	14	0010N	0080E	002	NE		
		MARICOPA	A	LODE CLAIM	2005	07/27/1981	14	0020N	0080E	035	SE		
		MARICOPA	A	LODE CLAIM	2005	07/27/1981	14	0020N	0080E	036	SW		
✓AMC137402	INDIAN #2	MARICOPA	A	LODE CLAIM	2005	07/27/1981	14	0020N	0080E	036	SW		
✓AMC137403	INDIAN #3	MARICOPA	A	LODE CLAIM	2005	07/27/1981	14	0020N	0080E	036	SW		
✓AMC137404	INDIAN #4	MARICOPA	A	LODE CLAIM	2004	07/27/1981	14	0020N	0080E	036	SW		
✓AMC137405	INDIAN #5	MARICOPA	A	LODE CLAIM	2005	07/27/1981	14	0020N	0080E	036	SW		
✓AMC137406	INDIAN #6	MARICOPA	A	LODE CLAIM	2005	07/27/1981	14	0020N	0080E	036	NW	SW	
✓AMC138034	BLACK KNIGHT	MARICOPA	A	LODE CLAIM	2005	08/04/1981	14	0020N	0080E	036	NE		
✓AMC174982	BLACK HAND #2	MARICOPA	A	LODE CLAIM	2005	04/05/1982	14	0020N	0080E	036	NW		
✓AMC174983	BLACK HAND #3	MARICOPA	A	LODE CLAIM	2005	04/05/1982	14	0020N	0080E	036	NW		
✓AMC174984	BLACK HAND #4	MARICOPA	A	LODE CLAIM	2005	04/05/1982	14	0020N	0080E	036	NW		
✓AMC174985	BLACK HAND #5	MARICOPA	A	LODE CLAIM	2005	04/05/1982	14	0020N	0080E	036	NW		

CHOOSE ROBERT  
919 E LOCKWOOD  
MESA, AZ 85203

INT-REL: CLAIMANT

CUSTOMER ID: 64787

Serial No	Claim Name/Number	County	D	Claim Type	Last A Yr	Mc	Loc	Dt	Mr	Tw	Rng	Sec	Subdivisi
✓AMC50440	ANNEX	PINAL	A	LODE CLAIM	2004	11/01/1893	14	0010N	0080E	001	NW		



**United States Department of the Interior**  
**Bureau of Land Management**  
BUSINESS & SUPPORT SVCS DIV  
222 N CENTRAL AVE  
PHOENIX, AZ 85004 -2203  
Phone: (602) 417-9200

## Receipt

No:

911945

**Transaction #:** 945820**Date of Transaction:** 07/20/2004

**CUSTOMER:** ROBERT SCHOOSE  
919 E LOCKWOOD ST  
MESA, AZ 85203

LINE #	QTY	DESCRIPTION	REMARKS	UNIT PRICE	TOTAL
1	1.00	LOCATABLE MINERALS / MINING CLAIMS-NOT NEW-UNADJUD, ONE AUTH NO. ONLY / MINING CLAIM MONEY RECEIVED (455) CASES: AMC50440/\$2500.00	MAINT 2005/20	- n/a -	2500.00
<b>TOTAL:</b>					<b>\$2,500.00</b>

PAYMENT INFORMATION			
1	AMOUNT:	\$1,190.00	POSTMARKED: N/A
	TYPE:	CASH	RECEIVED: 07/20/2004
	NAME:	SCHOOSE, ROBERT 919 E LOCKWOOD ST MESA AZ 85203	
2	AMOUNT:	\$1,310.00	POSTMARKED: N/A
	TYPE:	CHECK	RECEIVED: 07/20/2004
	CHECK NO:	3983	
	NAME:	SCHOOSE, ROBERT 919 E LOCKWOOD ST MESA AZ 85203	

## REMARKS

This receipt was generated by the automated BLM Collections and Billing System and is a paper representation of a portion of the official electronic record contained therein.

3/25/2004  
Please Change my address  
from P.O. Box 528  
to: 2655 ~~W~~ E. WHITELEY ST  
APACHE JCT, AZ 85219

RON FELDMAN

Ron Feldman

Tiffany- He is in twice  
under old address. Please  
delete one and update the  
other one.

Thanks-  
Amy

RECEIVED  
CLERK STATE OFFICE  
2004 MAR 25 P 2:48  
TOLSON ARIZONA



AMC174982  
AMC138034  
AMC137391  
AMC50440

# MAINTENANCE FEE PAYMENT

\$100.00 MAINTENANCE FEE PAYMENT DUE ON OR BEFORE AUGUST 31, 2003  
IN LIEU OF ASSESSMENT WORK FOR THE UPCOMING ASSESSMENT  
YEAR BEGINNING SEPTEMBER 1 OF THE YEAR NOTED ABOVE.

BUREAU OF LAND MANAGEMENT  
ARIZONA STATE OFFICE  
3707 NORTH 7TH STREET  
PHOENIX, AZ 85014 (OR)  
P.O. BOX 16563, PHOENIX, AZ 85011

THE CLAIMS ARE SITUATED IN MARICOPA and PINAL COUNTY,  
ARIZONA. COUNTIES

COUNT: 20 \$ 2,000<sup>00</sup> INT. 7.0  
FOR OFFICIAL USE ONLY

BLM SERIAL NUMBERS

NAMES OF CLAIMS OR SITES

A MC 174982 THRU A MC 174985 Black Hand Nos. 2 through 5

COUNTY BOOK/DOCKET 15945, PAGE(S) OR FEE NO(S) 465, 467, 469, and 471.

A MC 137401 THRU A MC 137406 INDIAN Nos. 1 through 6

COUNTY BOOK/DOCKET 15415, PAGE(S) OR FEE NO(S) 280, 282, 284, 296, 298 and 300.

(OR) IF NOT CONSECUTIVE NUMBERS LIST SEPARATELY BELOW:

BLM  
SERIAL NUMBERS

NAME OF CLAIMS/SITES

COUNTY  
BOOK/DOCKET & PAGE  
OR FEE NUMBER

A MC <u>50454</u>	<u>TOM THUMB</u>	<u>5-465</u>
A MC <u>50442</u>	<u>BLACK QUEEN</u>	<u>5-421</u>
A MC <u>50441</u>	<u>BLACK KING</u>	<u>5-462</u>
A MC <u>137391</u>	<u>BLACK HAND</u>	<u>15415-292</u>
A MC <u>138034</u>	<u>BLACK KNIGHT</u>	<u>15437-59</u>
A MC <u>50452</u>	<u>MOTHER HUBBARD</u>	<u>5-463</u>
A MC <u>137395</u>	<u>MOTHER HUBBARD #2</u>	<u>15415-294</u>
A MC <u>50450</u>	<u>MAMMOTH No. 2</u>	<u>38-448</u>
A MC <u>50451</u>	<u>MAMMOTH No. 3</u>	<u>5-613</u>
A MC <u>50440</u>	<u>ANNEX</u>	<u>6-163</u>

CLAIMANT'S NAME: Mammoth Holdings Limited Company

ADDRESS: 78 E. Maria Lane CITY: Tempe STATE: AZ

☒ IS A CHANGE OF ADDRESS PHONE 480-705-7800 ZIP 85284

SIGNATURE: B. Scott Weir for Mammoth Holdings L.C.  
TO RECORD WITH THE COUNTY, ONE CLAIMANT OR THE AGENT MUST SIGN

LIST ALL ADDITIONAL OWNERS ON REVERSE SIDE OF THIS FORM

FOR OFFICIAL USE ONLY

ENTERED INTO COMPUTER: 9/12/03 DATE RE INITIALS VERIFIED

TIME STAMP

RECEIVED  
B.L.M. AZ STATE OFFICE  
2003 SEP - 2 P 1:24  
PHOENIX, ARIZONA

43 CFR 3833.0-5(e) (August 30, 1994) REQUIRES THAT THE NAMES OF ALL OF THE OWNERS AND THEIR CURRENT ADDRESSES SHALL BE IDENTIFIED ON ALL INSTRUMENTS REQUIRED TO BE RECORDED OR FILED BY THE REGULATIONS, 43 CFR SUBPART 3833.

CLAIMANT'S NAME: Mammoth Holding Limited Company  
ADDRESS: 78 E. Maria Lane CITY: Tempe STATE: AZ  
CHECK HERE IF THIS IS CHANGE OF ADDRESS PHONE: (480) 705-7800 ZIP: 85284  
Agent: Scott Wolfram

CLAIMANT'S NAME: \_\_\_\_\_  
ADDRESS: \_\_\_\_\_ CITY: \_\_\_\_\_ STATE: \_\_\_\_\_  
☐ CHECK HERE IF THIS IS CHANGE OF ADDRESS PHONE: ( ) ZIP: \_\_\_\_\_

RECEIVED  
B.L.M. AZ STATE OFFICE  
2003 SEP - 2 P 1:24  
PHOENIX, ARIZONA

**United States Department of the Interior  
Bureau of Land Management**

BUSINESS & SUPPORT SVCS DIV  
222 N CENTRAL AVE  
PHOENIX, AZ 85004 -2203  
Phone: (602) 417-9200

## Receipt

No: 743856

Transaction #: 773449

Date of Transaction: 09/02/2003

CUSTOMER: MAMMTOH HOLDINGS  
78 E MARIA LN  
TEMPE, AZ 85284

LINE #	QTY	DESCRIPTION	REMARKS	UNIT PRICE	TOTAL
1	1.00	LOCATABLE MINERALS / MINING CLAIMS-NOT NEW-UNADJUD, ONE AUTH NO. ONLY / MINING CLAIM MONEY RECEIVED (455) CASES: AMC50454/\$2000.00	MAINT 2004 (20)	- n/a -	2000.00
TOTAL:					\$2,000.00


## PAYMENT INFORMATION

1	AMOUNT:	\$2,000.00	POSTMARKED:	N/A
	TYPE:	CHECK	RECEIVED:	09/02/2003
	CHECK NO:	3265574		
	NAME:	MAMMTOH HOLDINGS 78 E MARIA LN TEMPE AZ 85284		

## REMARKS

This receipt was generated by the automated BLM Collections and Billing System and is a paper representation of a portion of the official electronic record contained therein.





"INTENT TO HOLD"  
(DOCUMENT)

"INDIGENOUS STATS"  
LETTER / AFFIDAVIT

from: MARSHALL A. OTT 1/6 ROY HARRIS  
HC-70 BOX 4537  
SAHUARITA, AZ 85629

ENC: SAMPLE FEELINGS from  
PRAI. VRS., E.G. 1992, 1993,  
1994, 1997, 1999, 2000, ETC.

1) DECEMBER 1, 2002

THE DIRECTOR  
U.S. DEPT. OF INTERIOR  
BUREAU OF LAND MGT. DIV. - AZ OFC.  
222 N. CENTRAL AVENUE  
PHOENIX, AZ 85002

HEAD CLERK  
MARICOPA COUNTY RECORDER  
111 SOUTH 3<sup>RD</sup> AVE., PHOENIX, AZ 85003  
PINAL COUNTY RECORDER, HEAD CLERK  
P.O. BOX 848, FLORENCE, AZ 85232

SUBJECT: GOOD FAITH FEELINGS OF "INTENT TO HOLD" <sup>12th YR. IN A ROW</sup> OR MORE ON  
147 TOTAL - PLUS CLAIMS OWNED SINCE 1986, BUT OWNERSHIP REINFORCED GREATLY  
BY 18 - PLUS JUDGMENTS IN 4 JURISDICTIONS INCLUDING U.S. COURT ON THE 6 MAJOR  
CLAIMS KNOWN AS "TOM THUMB", "BLACK QUEEN", "MAMMOTH 293", "ANNEX" & "INDIAN 3".  
ALL HAVE BEEN UNDER THE NAMES OF MARSHALL OTT, MARY ANNE HOWARD, MCM  
ENTERPRISES, OTT SERVICES, AND/OR SIMILAR.

1) DEAR MR/MS. DIRECTOR AND/OR RECORDER TO WHOM IT MAY CONCERN:  
SINCE DEC. 3, 1990, THE DATE OF MY ARREST MY FORMER PARTNER MARY ANNE HOWARD I  
HAVE BEEN UNLAWFULLY INCARCERATED AND/OR UNDER SOME FORM OF "LEGAL" RESTRICTIONS -  
SUCH AS "PROBATION" AND/OR THE RECURRING PAYMENTS OF ONEROUS FINES CALLED "RESTITUTION" -  
AND HENCE, HAVE BEEN CLEARLY PRECLUDED EVEN NOW FROM PAYING ALL THE "UP-KEEP"  
FEES & WORK ASSESSMENTS ON THESE 147 TOTAL (YOU HAVE THE COMPLETE LISTS OF NAMES SINCE  
1989 THAT I TYPED OUT & SENT YOU) CLAIMS, WHICH ARE "LODE" CLAIMS; I'D SEND YOU THE  
LISTS WHICH ARE IN A "LEGAL BOX" IN MI, BUT MY "PROBATION TERMS" EVEN NOW WILL  
NOT PERMIT ME TO TRAVEL TO MI TO OBTAIN THEM. BUT THE TOTAL # ACRES = 2960  
WHICH INCLUDES, HOWEVER THE FAMOUS "MAMMOTH" MINE WE ALSO OWN (I'M BUYING MI).  
WE'VE BEEN MINING ASSESSMENTS FURTHER ETC. AS SOON AS FREEDOM FUNDS PERMIT. THANK YOU.  
ALL THE ABOVE IS TRUE & CORRECT & WRITTEN UNDER PENALTY OF PERJURY. VERY TRULY & SINCERELY YOURS,  
MARSHALL A. OTT

Marshall A. Ott, 94362  
— zona State Prison/Graham  
Box 2300-154  
Safford, AZ 85548

LETTER & AFFIDAVIT

December 5, 2000  
3rd Day Into 11th Year Still/yet  
Falsely Imprisoned

Mr. /Madam Director, CEO, CA Ofc.  
U.S. Department of Interior  
Bureau Of Land Management  
2800 Cottage Way, Room E-2845  
Sacramento, CA 95825

Mr. /Madam Recorder(for)  
San Bernardino County Recorder's Ofc  
222 Hospitality Lane(s)  
San Bernardino, CA 92415-0022


Subject: Update & GOOD FAITH INTENT TO HOLD PER 1872 Mining Law

Dear Mr./Madam Director and Recorder:


Please find attached a copy, but revised by year 2000 date, of last year's filings, sent to you then and now, by CERTIFIED MAIL, "RETURN RECEIPT REQUESTED," DONE BY THE 3-WARS USAF Veteran, the Colonel Donald I. Prickett, Ret., his address & phone numbers, still current. Both he and one other well-respected U.S. Colonel, but now deceased, have faithfully and so graciously done these for me all these past 10-plus years behind bars wrongly, since even the first year or so, all my mail from the County Jail--here was confiscated on this matter--and we have proof of this--thus making it fully impossible for any contact with you whatsoever. This is why the "GOOD FAITH" and "preclusions clauses" were put in that even-handed Law way back then(1872) and still holds true without question in all U.S. Courts where "Mining Law" is applied, trumping all other laws, incidently, as you are probably aware--for the very reason(s) I'm writing where foul play--the truth, and "fairness," have run amuck--have reigned.

ONE MORE THING. Note that one Mr. Michael("Mike") McKenna, Sr. once a dear friend and trusted enough for 4½ years as "M&M Enterprises'" Mine Superintendant, even on the "checkbook" for a year or so, has apparently taken it upon himself to quietly "jump" us by filing on top of us since what--1993-95? He robbed my personal condo & the Insurance Company there wanted me to sign a statement from jail back in 1990/91 to "put him away for 16-20 years," but I refused, since God's way is restoration & "deliverance," not a life behind bars(See Ex. 22). I believe McKenna filed under the "aka" of "OMEGA METALS"---an earlier address being Box 2526, Apache Jct., AZ85219, a later P.O. Box being Box 2075, Apache Jct., AZ85217, which is also that of our "x exec. sec'y," namely, Penny Padgett, who also may've been a bit involved in this foul play. Hence, we are still, without question, the rightful owners, as you yourselves will also learn, once all the stones are over-turned--and, we/I will be going to U.S. Court for remedy once out to assure same, should you or any one else doubt who the true owners are, you can be sure.

ALL THE ABOVE, is true and correct and written under penalty of perjury and properly according to all pertinent CA & AZ State Laws as well as U.S. Laws, with proper SIGNATORY WITNESS, credible & true, below.

x   
Mr. Ronald E. Boyd, #151,329  
Scottsdale, Arizona

Very Truly & Respectfully,

x   
Marshall A. Ott, #94362  
Safford, Arizona

020

Bureau Of Land Management  
California State Office  
2800 Cottage, Way RM E-2845  
Sacramento, CA.95825.

San Bernardino County Recorder  
222 Hospitality Lanes  
San Bernardino CA 92415-0022

12/11/99 <sup>LIKEWISE</sup> ~~REVISED~~ 12/5/2000/NA OTT  
Subject; Continuance of Mining leases for 1999 by indigency filing of "INTENT TO HOLD" under "good faith" 1872 mining law covering both 20+ square miles / 82 placer claims on Silurian Lake and 26 square miles / 101 placer claims on Ivanpah Lake , San Bernardino County; 183 total claims; necessary because of preclusions from paying filing fees and being barred from access to records so I don't know serial numbers. Mining claims covered by this "INTENT TO HOLD" are in the names of M&M Enterprises and Ott Services.

For the BLM Director and County Recorders;

This letter is to file for the 1999 "INTENT TO HOLD" the properties listed above, under the 1872 mining law as a "Good Faith" indigency filing for Marshall Ott, with a request to waiver filing fees.

It is requested that this be done in the same manner as the requests set forth in the filing requests for 1991 through 1998.


Litigation concerning these properties has not yet been completed It is expected to be concluded favorably to M&M enterprises, Marshall Ott and Mary Anne Howard.

The undersigned is one of many of Ott's and Mary Anne's supporters familiar with the what we believe to be their illegal incarceration which precludes their ability to protect their properties from criminal seizure.

Affidavit for 1999

I believe that the statements of conditions , difficulties preclusions and state of indigency set forth in the 1991 through 1998 "intent to hold" filings were true and correct at the time those filings were made and that such conditions and state of indigency continue to exist and are true and correct as Dec 1999 the date of this filing of "INTENT TO HOLD" all of which preclude Marshall Ott and Mary Anne d/b/a/ M&M Enterprises and Ott Services from personally filing and making payment for mine leases and fees at this time.

Please acknowledge of this letter by duplicate "date stamping" of this letter and return it in the inclosed stamped envelope.

  
Donald I Prickett  
An Investigator

232 Wapiti Dr. Bayfield CO. 81122  
Ph. 970 884 2737 ; 602 625 3269

Dated 12/11/99

~~REVISED~~ 12/5/2000/NA OTT - see 12/5/2000 LTR. ATT. to BLM & RECORDERS

112 NOV 25 A 1999

BLM # 11 67 2000

THIS IS A "GOOD FAITH" FILING OF AN "INTENTION TO HOLD" CERTAIN MINE CLAIMS UNDER THE 1872 MINE LAW FOR INCAPACITATED OWNERS.

BLM, AZ. Office,  
222 N Central Ave  
Phoenix AZ. 85002

Maricopa County Recorder  
111, S 3rd Ave Phoenix AZ. 85003

Date; 12/11/99

Pinal County Recorder  
P.O. Box 848 Florence AZ. 85232

Subject; Notice of "INTENT TO HOLD" 147 lode claims as filed each year since 1991 with the key 6 won in judgements. These are known as "Tom Thumb", "Black Queen", "Mammoth 2 and 3", "Annex" and "Indian 3. All are in the name of M&M Enterprises and Marshall Ott and Mary Anne Howard owners of record..

This letter is to file "INTENT TO HOLD" notice of the above listed claims on behalf of the above listed owners as a "GOOD FAITH" filing for indigency for Marshall Ott ( contested incarceration) with a request for waiver of filing fees; all are covered under the 1872 mining law to protect against cases such as Ott's.

The undersigned is one of many who believe Marshall and Mary Anne to have been illegally incarcerated under false charges to gain control of their property by precluding their ability to comply with changing filing laws and costs.

Affidavit for 1999 filings;

I believe that the statements and conditions, difficulties, preclusions and state of indigency set forth in the 1991 through 1998 "intent to hold" filings were true and correct and that such state of indigency continues to exist and they are true and correct as of this filing for Dec 1999. The indigency which precludes Marshall Ott and Mary Anne Howard d/b/a as M&M Enterprises and Ott Services from compliance with current filing laws.

Please acknowledge this letter by duplicate date stamping and return in the inclosed envelope

Donald I Prickett  
A Concerned (Volunteer) Investigator  
232 Wapiti Dr. Bayfield CO. 81122

2000 NOV 25 A 6:15  
RECEIVED  
FBI - PHOENIX

07-10 54

f  
Donald Prickett  
General Delivery Cottonwood AZ. 86326

12/30/99

Maricopo County Recorder;  
111 S- 3rd Ave, Phoenix AZ 85003.

Attn; Becky Martinez.

Ref; My letter 12/11/99 with "Intent to Hold"

Dear Ms.

I am returning a copy of my above referenced letter and the response of your office per your request after our phone discussion 12/29/99

Col Buzz Brownell and myself (now that he is deceased) have been filing these "intent to hold" documents every year since 1990 When Mashall Ott and Mary Ann Howard were incarcerated and unable to file *for* themselves. I understand that the 1872 mining law provides that those unable, for reasons beyond their control, to protect their mine claims, i.e. assessment work/fees and taxes are granted immunity from loosing them as long as they are unable to comply.

Our filings of "Intent To Hold" have since 1990 been returned with filing fees and have ignored our request to show by stamping that they were filed but rejected. My requests for explanations have always been ignored or as having no merit.

I am forwarding the filing fee you requested (for Marshall Ott) but I do not feel it is necessary. However I want the record to show my filing for Marshall Ott with fee to be sure it is on the record.

You generously offered to research the microfilm files to ascertain whether the attempted filings from 1990 -1998 for Marshall Ott and Mary Ann Howard and /or M&M Enterprises were ever recorded. Filing fee Checks were returned.

If these claims were usurped by new filings I am certain they will be challenged by Marshall Ott et al when he is able.

I appreciate your help in this matter. Please advise ASAP.

Donald Prickett Col. USAF Ret

Celphone 602 625 3269.

20010725 A 8:15  
100-10725-1000



December 29, 1997

Maricopa County Recorder  
111 S. 3rd Avenue  
Phoenix, Arizona 85003

"INTENT TO HOLD"

Reference: Letter of December 29, 1997 to the United States  
Department of Interior, Bureau of Land Management,  
Arizona State Office.

Two copies of this referenced letter are enclosed.  
Both of these copies are signed originals for the  
Year 1997. All of the initials and signatures required  
for the 1997 document are originals and were signed  
by me today. The one signature that is a photocopy  
was on the old document that was used as the framework  
for the 1997 document and has no bearing on the 1997  
document.

Dear Ms. "Recorder":

Please record the "INTENT TO HOLD" the claims covered by the  
referenced letter.

Enclosed is a check for \$9.00 for recording fees, payable to  
Maricopa County Recorder. Also enclosed is a self-addressed,  
stamped envelope to return one copy of the recording documents

Sincerely,

Enclosures  
EBB/1

Colonel Eugene B. Brownell  
Client and Special Investigator  
910 E. Forest Ave  
Neenah, WI 54956

Via Certified Mail  
Return Receipt Requested

2262

EUGENE B. BROWNELL 4-91  
910 E. FOREST AVE. PH. 414-722-1596  
NEENAH, WI 54956

79-164/759  
643380

DATE 12-29-97

PAY TO THE ORDER OF Maricopa County Recorder \$9.00

Nine & No/100 DOLLARS

FIRST NATIONAL BANK  
FOX VALLEY  
MENASHA, WI 54952-0330  
NEENAH, WI 54957-0620

TIMELESS CHECKING  
60

MEMO Recording Fees Eugene B. Brownell

2262

December 21, 1994

United States Department of the Interior  
Bureau of Land Management  
Arizona State Office  
3707 N. 7th Street  
P.O. Box 16563  
Phoenix, AZ 85011

cc Maricopa County Recorder  
cc Pinal County Recorder

Legal Ltr. & Affidavit

"INTENT TO HOLD"

SUBJECT: Notice for 1994 of "INTENT TO HOLD" all 147 claims (lode) filed the last several years--with key 6 won in 17 judgments in last 8 1/2 years, known as "Tom Thumb", "Black Queen", "Mammoth #2", "Mammoth #3", "Annex " & "Indian #3". NOTE: All in "Goldfields" District, under "M & M Enterprises" & names of Marshall A. Ott & Mary Anne Howard.

Dear BLM Director:

This letter is to file for 1994 an "INTENT TO HOLD" the properties listed above, under the 1872 mining law as a "Good Faith" indigency filing for Marshall A. Ott, with request for waiver of filing fees.

It is requested that this be done in the same manner as set forth in the filing requests for 1993, 1992 and 1991, copies of which are enclosed herewith as a part of this 1994 filing.

Litigation concerning these properties has not been completed. It is expected to be concluded favorably to M & M Enterprises, Marshall A. Ott and Mary Anne Howard.

The undersigned is one of 234 clients and customers of Marshall A. Ott, Mary Anne Howard and M & M Enterprises. They have many other supporters nationwide. Having made a thorough and continuing study of this situation, including continued analysis and study during 1994, I am submitting the following affidavit.

Affidavit:


I testify, under penalty of perjury, that the statements of conditions, difficulties, preclusions and state of indigency set forth in the 1991 & 1992 "INTENT TO HOLD" filings were true and correct at the time those filings were made and that such conditions, difficulties, preclusions and state of indigency continue to exist and are true and correct as of December 21, 1994, the date of this filing of "INTENT TO HOLD", all of which totally preclude Marshall A. Ott and Mary Anne Howard, d/b/a M & M Enterprises, and Ott services from personally filing and from making payment for Mining Leases and fees at this time.

Please acknowledge receipt of this letter by "Date-Stamping" the duplicate copy hereof and returning it in the enclosed stamped envelope.

Via Certified Mail,  
return receipt requested

Enclosures  
EBB/1

Sincerely,



Eugene B. Brownell  
Client & Special Investigator  
910 E. Forest Ave  
Neenah, WI 54956

RECEIVED  
DEC 22 1994  
A 8 15

United States Department of the Interior  
Bureau of Land Management  
Arizona State Office  
3707 N. 7th Street  
P.O. Box 16563  
Phoenix, AZ 85011

December 23, 1993

cc Maricopa County Recorder  
cc Pinal County Recorder

Legal Ltr. & Affidavit

"INTENT TO HOLD"

SUBJECT: Notice for 1993 of "INTENT TO HOLD" all 147 claims (lode) filed the last several years--with key 6 won in 15 judgments in last 7 1/2 years, known as "Tom Thumb", "Black Queen", "Mammoth #2", "Mammoth #3", "Annex " & "Indian #3". NOTE: All in "Goldfields" District, under "M & M Enterprises" & names of Marshall A. Ott & Mary Anne Howard.

Dear BLM Director:

This letter is to file for 1993 an "INTENT TO HOLD" the properties listed above, under the 1872 mining law as a "Good Faith" indigency filing for Marshall A. Ott, with request for waiver of filing fees.

This should be done in the same manner as requested in the accompanying papers for 1991 and 1992.

Litigation concerning these properties is now in the Appellate Court and is expected to be concluded favorably to M & M Enterprises, Marshall A. Ott and Mary Anne Howard.

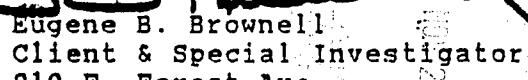
The undersigned is one of 234 clients and customers of Marshall A. Ott, Mary Anne Howard and M & M Enterprises. They have many other supporters nationwide. Having made a thorough and continuing study of this situation, I am submitting the following affidavit.

Affidavit:

I testify, under penalty of perjury, that the statements of conditions, difficulties, preclusions and state of indigency set forth in the 1991 & 1992 "INTENT TO HOLD" filings were true and correct at the time those filings were made and that such conditions, difficulties, preclusions and state of indigency continue to exist and are true and correct as of December 23, 1993, the date of this filing of "INTENT TO HOLD", all of which totally preclude Marshall A. Ott and Mary Anne Howard, d/b/a M & M Enterprises, and Ott services from personally filing and from making payment for Mining Leases and fees at this time.

Please acknowledge receipt of this letter by "Date-Stamping" the duplicate copy hereof and returning it in the enclosed stamped envelope.

Sincerely,

  
Eugene B. Brownell  
Client & Special Investigator  
910 E. Forest Ave  
Neenah, WI 54956

Enclosures  
EBB/1

201025 A 615

December 23, 1992  
United States Department of the Interior cc Maricopa County Recorder  
Bureau of Land Management cc Pinal County Recorder  
Arizona State Office  
3707 N. 7th Street Legal Ltr. & Affidavit  
P.O. Box 16563  
Phoenix, AZ 85011 "INTENT TO HOLD"

SUBJECT: Notice is hereby given of "INTENT TO HOLD" all 147 claims (lode) filed the last 3 years--with key 6 (won in 14 (now 15) judgments in past 6 1/2 yrs.) known as "Tom Thumb", "Black Queen", "Mammoth #2", "Mammoth #3", "Annex" & "Indian #3". NOTE: All in "Goldfields" District. under "M & M Enterprises" & names of Marshall A. Ott & Mary Anne Howard.

Dear BLM Director:

Enclosed are copies of letters of December 12, 1991 and December 30, 1991 by which Marshall A. Ott last year (1991), made a "Good Faith" (per 1872 Mining Law) indigency filing of "INTENT TO HOLD" and requested waiver of filing fees.

Marshall A. Ott hereby files a "Good Faith" (per 1872 Mining Law) indigency filing of "INTENT TO HOLD" for 1992 and requests waiver of filing fees for 1992.

Please handle this "INTENT TO HOLD" and waiver of fees for 1992 exactly as your office handled the same request for 1991, a year ago.


If there are any questions, please advise the undersigned at the address below.

The undersigned is one of 234 clients and customers of Marshall A. Ott, Mary Anne Howard and M & M Enterprises. They have many other supporters nationwide. Having made a careful study of this situation, I am submitting the following Affidavit:

I testify, under penalty of perjury, that the statements contained in the 1991 "INTENT TO HOLD" are correct; and that Marshall A. Ott, Mary Anne Howard-- also known as M & M Enterprises, are as of this date, totally precluded from making any payments to you at this time.

Please acknowledge receipt of this letter by "Date Stamping" the duplicate copy and returning it in the enclosed stamped envelope.

Sincerely,

  
Eugene B. Brownell  
Client + Special Investigator.  
910 E. Forest Ave.

Enclosures  
EBB/1

December 26, 1992

United States Department of the Interior  
Bureau of Land Management  
Arizona State Office  
3707 N. 7th Street  
P.O. Box 16563  
Phoenix, AZ 85011

cc Maricopa County Recorder  
cc Pinal County Recorder

SUBJECT: Addendum to my "INTENT TO HOLD" letter of December 23, 1992,  
copy of which is attached.


Dear BLM Director:

Please substitute the following more inclusive Affidavit for that  
contained in the next to last paragraph of my December 23, 1992  
letter.

**Affidavit:**

I testify, under penalty of perjury, that the statements of  
conditions, difficulties and "Preclusions" set forth in the 1991  
"INTENT TO HOLD" filing were true and correct at the time of the 1991  
filing and that such conditions, difficulties and "Preclusions"  
continue to exist and are true and correct as of December 23, 1992,  
the date of this filing of "INTENT TO HOLD", all of which totally  
precludes Marshall A. Ott and Mary Anne Howard, also known as M & M  
Enterprises, and Ott Services from making payment to you for Mining  
Leases at this time.

Sincerely,



Eugene B. Brownell  
Client & Special Investigator.  
910 E. Forest Ave.  
Neenah, WI 54956

Enclosure  
EBB/1

RECEIVED  
JAN 25 A 8:15



MARSHALL OTT  
% ROY HARRIS  
HC-70, BOX 4537  
SAGUARITA, AZ 85629

PLACE STICKER AT TOP OF ENVELOPE TO THE RIGHT  
OF THE RETURN ADDRESS. FOLD AT DOTTED LINE


**CERTIFIED MAIL**



7002 1000 0005 2675 9585



9261



85002

U.S. POSTAGE  
PAID  
GREEN VALLEY, AZ  
85614  
NOV 20, '02  
AMOUNT

**\$4.65**

00016526-03

U.S. Dept. of INTERIOR  
BUREAU of LAND MGT. DIV. - AZ OFC  
222 N. CENTRAL AVENUE  
PHOENIX, AZ 85002

CERTIFIED MAIL

**RETURN RECEIPT  
REQUESTED**

2002 NOV 25 A 8:00  
PHOENIX, ARIZONA  
ARIZONA  
STATE OFFICE  
BUREAU OF LAND MANAGEMENT  
"INTENT TO HOLD"

Receipt No. 552970

Trans No. 577708

LEAD FILE #S \_\_\_\_\_

ANC 50440 137391

AMC 174982, 138034

MC Number	Code	Amount
0440-50442	482	300 -
50450-50452	"	300 -
50454	"	100
137391	"	100
137395	"	100
137401-137406	"	600
174982-174985	"	400
138034	"	100
TOTAL:		52000 -

Date of Doc \_\_\_\_\_

Date of Rec't \_\_\_\_\_

Amount Rec'd 2000 —

Amount Earned 2000 -

480 POL  
481 NOI  
482 MAINT  
396 TRANS  
635 AMEND

[illegible]

Date Entered: 10/13/02 ML

Date Verified: \_\_\_\_\_

Sent to Actis: 10/16/02 MMH

Date Earned: \_\_\_\_\_

NOTES:

# MAINTENANCE FEE PAYMENT

page 1

\$100.00 MAINTENANCE FEE PAYMENT DUE ON OR BEFORE AUGUST 31, 2002  
IN LIEU OF ASSESSMENT WORK FOR THE UPCOMING ASSESSMENT  
YEAR BEGINNING SEPTEMBER 1 OF THE YEAR NOTED ABOVE.

BUREAU OF LAND MANAGEMENT  
ARIZONA STATE OFFICE  
3707 NORTH 7TH STREET  
PHOENIX, AZ 85014 (OR)  
P.O. BOX 16563, PHOENIX, AZ 85011

THE CLAIMS ARE SITUATED IN MARICOPA and PINAL COUNTY,  
ARIZONA. COUNTRIES

COUNT: 20 \$ 2,000.00 INT: TR  
FOR OFFICIAL USE ONLY

BLM SERIAL NUMBERS

NAMES OF CLAIMS OR SITES

A MC 174982 THRU A MC 174985 Black Hand Nos. 2 through 5

COUNTY BOOK/DOCKET 15945, PAGE(S) OR FEE NO(S)

465, 467, 469, and 471.

A MC 137401 THRU A MC 137406 INDIAN Nos. 1 through 6

COUNTY BOOK/DOCKET 15415, PAGE(S) OR FEE NO(S)

280, 282, 284, 296, 298 and 300.

(OR) IF NOT CONSECUTIVE NUMBERS LIST SEPARATELY BELOW:

BLM SERIAL NUMBERS	NAME OF CLAIMS/SITES	COUNTY BOOK/DOCKET & PAGE OR FEE NUMBER
A MC <u>50454</u>	<u>Tom Thumb</u>	<u>5-465</u>
A MC <u>50442</u>	<u>BLACK QUEEN</u>	<u>5-421</u>
A MC <u>50441</u>	<u>BLACK KING</u>	<u>5-462</u>
A MC <u>137391</u>	<u>BLACK HAND</u>	<u>15415-292</u>
A MC <u>138034</u>	<u>BLACK KNIGHT</u>	<u>15437-59</u>
A MC <u>50452</u>	<u>MOTHER HUBBARD</u>	<u>5-463</u>
A MC <u>137395</u>	<u>MOTHER HUBBARD #2</u>	<u>15415-294</u>
A MC <u>50450</u>	<u>MAMMOTH No. 2</u>	<u>38-448</u>
A MC <u>50451</u>	<u>MAMMOTH No. 3</u>	<u>5-613</u>
A MC <u>50440</u>	<u>ANNEX</u>	<u>6-163</u>

CLAIMANT'S NAME: Mammoth Holdings Limited Company

ADDRESS: 78 E. Maria Lane CITY: Tempe STATE: AZ

☒ IS A CHANGE OF ADDRESS PHONE 480-705-7800 ZIP 85284

SIGNATURE: B Scott Welford  
TO RECORD WITH THE COUNTY, ONE CLAIMANT OR THE AGENT MUST SIGN

LIST ALL ADDITIONAL OWNERS ON REVERSE SIDE OF THIS FORM

FOR OFFICIAL USE ONLY

ENTERED INTO COMPUTER: 10/3/02 DATE INITIALS VERIFIED

TIME STAMP

PHOENIX, ARIZONA

2002 AUG 30 A 11:58

RECEIVED  
B.L.M. AZ STATE OFFICE

RECEIVED

Page 2

43 CFR 3833.0-5(e) (August 30, 1994) REQUIRES THAT THE NAMES OF ALL OF THE OWNERS AND THEIR CURRENT ADDRESSES SHALL BE IDENTIFIED ON ALL INSTRUMENTS REQUIRED TO BE RECORDED OR FILED BY THE REGULATIONS, 43 CFR SUBPART 3833.

CLAIMANT'S NAME: Mammoth Holding Limited Company  
ADDRESS: 78 E. Maria Lane CITY: Tempe STATE: AZ  
☒ CHECK HERE IF THIS IS CHANGE OF ADDRESS PHONE: (480) 705-7800 ZIP: 85284  
Agent: Scott Wolfram

CLAIMANT'S NAME: \_\_\_\_\_  
ADDRESS: \_\_\_\_\_ CITY: \_\_\_\_\_ STATE: \_\_\_\_\_  
☐ CHECK HERE IF THIS IS CHANGE OF ADDRESS PHONE: ( ) ZIP: \_\_\_\_\_

RECEIVED  
B.L.M. AZ STATE OFFICE  
2002 AUG 30 A 11: 58  
PHOENIX, ARIZONA



**United States Department of the Interior**  
**Bureau of Land Management**  
BUSINESS & SUPPORT SVCS DIV  
222 N CENTRAL AVE  
PHOENIX, AZ 85004 -2203  
Phone: (602) 417-9200

**Receipt**

No:

552970

**Transaction #:** 577708**Date of Transaction:** 08/30/2002

**CUSTOMER:** MAMMOTH HOLDINGS LIMITED COMPANY  
78 E MARIA LANE  
TEMPE, AZ 85284

LINE #	QTY	DESCRIPTION	REMARKS	UNIT PRICE	TOTAL
1	1.00	LOCATABLE MINERALS / MINING CLAIMS-NOT NEW-UNADJUD, ONE AUTH NO. ONLY / MINING CLAIM MONEY RECEIVED (455) CASES: AMC174982/\$2000.00	MAINT 2003 (20)	- n/a -	2000.00
<b>TOTAL:</b>					<b>\$2,000.00</b>

PAYMENT INFORMATION			
1	AMOUNT:	\$2,000.00	POSTMARKED: N/A
	TYPE:	CHECK	RECEIVED: 08/30/2002
	CHECK NO:	00203670	
	NAME:	MAMMOTH HOLDINGS LIMITED COMPANY 78 E MARIA LANE TEMPE AZ 85284	

**REMARKS**

This receipt was generated by the automated BLM Collections and Billing System and is a paper representation of a portion of the official electronic record contained therein.



Amc 137391

THIS IS A "GOOD FAITH" FILING OF AN "INTENT TO HOLD" CERTAIN MINING CLAIMS--MOST HELD SINCE 1986/87--UNDER THE 1872 MINING LAW FOR INCAPACITATED/INCARCERATED OWNERS.

U.S. BLM, Arizona Office  
222 N. Central Avenue  
Phoenix, AZ 85002

Maricopa County Recorder  
111 S. 3rd Ave., Phoenix, AZ85003  
Pinal County Recorder  
P.O. Box 848, Florence, AZ85232

Date: December 1, 2001

AFFIDAVIT FOR YEAR 2001 filings

Dear Folks:


Please Receive and accept this timely INTENT TO HOLD notice for 142 (approximately) Lode claims adjacent to/enumerated in 1989 filings won over 6-7 years---civil court proceedings in Maricopa Superior court, cs.#C602950---some eighteen judgments or more in all costing over a quarter of a million dollars in legal fees, etc., and a total of, combined, almost 14 years of wrongful incarceration, of yours truly and my former partner, Mary Anne Howard. The six(6) key/better known claims are called "Tom thumb, Black queen, Mammoth 2 & 3, Annex, and Indian 3" which are also all adjacent to the world-famous "Mammoth" Lode Patented Mining Claim, which we own also.

Note that my/our extensive and protracted incarceration in the Arizona State Prison for "crimes" we did NOT commit, has severely precluded---to say the very least of it all---our/my ability not only to pay newly imposed "fees"--not present when first locked up in 1990--but also, the ability to give you more accurate and the more complete listings, such as claim numbers and the like; but as you know, or should know, "GOOD FAITH" clauses both in the 1872 Mining Law and U.S. Constitution (please re-read closely the best Mining Law textbooks)"trump" the lower state and even unconstitutional federal laws passed without appropriate "protection of the Innocent" and "preclusions" which the Higher Courts often have to then insert by stare decisis, etc..


As you probably already noticed, but needs repeating, this letter has been sent to you "Certified-Return Receipt Requested" so would you be "oso kind" to acknowledge this letter also by duplicate date stamping and return in the enclosed envelope?

Again thank you for your assistance in this matter. Please note also copies attached similarly filed for the past two years for us by our dear friend, the Col Donald I. Prickett, USAF, Ret., our volunteer investigator.

All the above is true and correct and written under penalty of perjury and properly according pertinent CA and AZ laws as well as U.S., with proper/credible signatory witness.

  
Mr. Fernando Fernandez, 113380  
AZ State Prison/Ft. Grant  
P.O. Box 2500, Safford, AZ85548

Very Truly & Respectfully Yours,

  
Marshall A. Ott, 94362 AZ State Prison  
Ft. Grant, P.O. Box 2500 (Box210)  
Safford, AZ 85548

**RETAIN**

THIS IS A "GOOD FAITH" FILING OF AN "INTENTION TO HOLD" CERTAIN MINE CLAIMS UNDER THE 1872 MINE LAW FOR INCAPACITATED OWNERS.

BLM, AZ. Office,  
222 N Central Ave  
Phoenix AZ.85002

Maricopa County Recorder  
111,S 3rd Ave Phoenix AZ. 85003

Pinal County Recorder  
P.O. Box 848 Florence AZ. 85232

Date; 12/11/99  
(2K)

Subject; Notice of "INTENT TO HOLD" numerous lode claims as filed each year since 1991 with the key 6 won in judgements. These are known as "Tom Thumb", "Black Queen", "Mammoth 2 and 3", "Annex" and "Indian 3. All are in the name of M&M Enterprises and Marshall Ott and Mary Anne Howard owners of record..

This letter is to file "INTENT TO HOLD" notice of the above listed claims on behalf of the above listed owners as a "GOOD FAITH" filing for indigency for Marshall Ott ( contested incarceration) with a request for waiver of filing fees; all are covered under the 1872 mining law to protect against cases such as Ott's.

Affidavit for year 2000 filings;

I believe that the statements and conditions, difficulties, preclusions and state of indigency set forth in the 1991 through 1999 intent to hold" filings were true and correct and that such state of indigency continues to exist and they are true and correct as of this filing for Dec 2000. The indigency which precludes Marshall Ott and Mary Anne Howard d/b/a as M&M Enterprises and Ott Services from compliance with current filing laws.

Please acknowledge this letter by duplicate date stamping and return in the inclosed envelope



Donald I Prickett  
A Concerned (Volunteer) Investigator  
232 Wapiti Dr. Bayfield CO. 81122

RECEIVED  
BUREAU OF  
LAND MANAGEMENT  
2001 NOV 27 A 9:24  
ARIZONA  
STATE OFFICE  
PHOENIX, ARIZONA



THIS IS A "GOOD FAITH" FILING OF AN "INTENTION TO HOLD" CERTAIN MINE CLAIMS UNDER THE 1872 MINE LAW FOR INCAPACITATED OWNERS.

BLM, AZ. Office,  
222 N Central Ave  
Phoenix AZ. 85002

Maricopa County Recorder  
111, S 3rd Ave Phoenix AZ. 85003

Pinal County Recorder  
P.O. Box 848 Florence AZ. 85232

Date; 12/11/99

Subject; Notice of "INTENT TO HOLD" 147 lode claims as filed each year since 1991 with the key 6 won in judgements. These are known as "Tom Thumb", "Black Queen", "Mammoth 2 and 3", "Annex" and "Indian 3. All are in the name of M&M Enterprises and Marshall Ott and Mary Anne Howard owners of record..

This letter is to file "INTENT TO HOLD" notice of the above listed claims on behalf of the above listed owners as a "GOOD FAITH" filing for indigency for Marshall Ott ( contested incarceration) with a request for waiver of filing fees; all are covered under the 1872 mining law to protect against cases such as Ott's.

The undersigned is one of many who believe Marshall and Mary Anne to have been illegally incarcerated under false charges to gain control of their property by precluding their ability to comply with changing filing laws and costs.

Affidavit for 1999 filings;

I believe that the statements and conditions, difficulties, preclusions and state of indigency set forth in the 1991 through 1998 "intent to hold" filings were true and correct and that such state of indigency continues to exist and they are true and correct as of this filing for Dec 1999. The indigency which precludes Marshall Ott and Mary Anne Howard d/b/a as M&M Enterprises and Ott Services from compliance with current filing laws.

Please acknowledge this letter by duplicate date stamping and return in the inclosed envelope

  
Donald I Prickett  
A Concerned (Volunteer) Investigator  
232 Wapiti Dr. Bayfield CO. 81122

ARIZONA  
STATE OFFICE  
PHOENIX, ARIZONA

2001 NOV 27 A 9:24

RECEIVED  
BUREAU OF  
LAND MANAGEMENT




MARSHALL OTT #94362//BOX 210  
Arizona State Prison/Ft. GRANT  
P.O. BOX 2500  
SAFFORD, AZ 85548

PLACE STICKER AT TOP OF ENVELOPE  
TO THE RIGHT OF RETURN ADDRESS.  
FOLD AT DOTTED LINE

**CERTIFIED MAIL**



7000 1670 0002 2896 7283



**RECEIVED UNSEALED**

DOWNTOWN STATION  
PHOENIX, AZ 85004-0008

LEGAL CORRESPONDENCE

U.S. BLM, ARIZONA OFFICE  
222 N. CENTRAL AVENUE  
PHOENIX, AZ 85002

STATE OFFICE  
PHOENIX, ARIZONA

2001 NOV 21 A 9:21



05004-0008





Donald I & Mary E. Prickett  
232 Wapiti Dr. Bayfield CO 81122

Amc ~~137398~~  
~~137393~~  
137391

THIS IS A "GOOD FAITH" FILING OF AN "INTENTION TO HOLD" CERTAIN MINE CLAIMS UNDER THE 1872 MINE LAW FOR INCAPACITATED OWNERS.

BLM, AZ. Office,  
222 N Central Ave  
Phoenix AX.85002

Maricopa County Recorder  
111,S 3rd Ave Phoenix AZ. 85003

Pinal County Recorder  
P.O. Box 848 Florence AZ. 85232

Date; 11/28/2001

Subject; Notice of "INTENT TO HOLD" numerous lode claims as filed each year since 1991 with the key 6 won in judgements. These are known as "Tom Thumb", "Black Queen", "Mammoth 2 and 3", "Annex" and "Indian 3. All are in the name of M&M Enterprises and Marshal Ott and Mary Anne Howard owners of record..


This letter is to file "INTENT TO HOLD" notice of the above listed claims on behalf of the above listed owners as a "GOOD FAITH" filing for indigency for Marshall Ott ( contested incarceration) with a request for waiver of filing fees; all are covered under the 1872 mining law to protect against cases such as Ott's.

Affidavit for year 2001 filings;

I believe that the statements and conditions, difficulties. preclusions and state of indigency set forth in the 1991 through 2000 intent to hold" filings were true and correct and that such state of indigency continues to exist and they are true and correct as of this filing for Dec 2001

. The above described indigency relieves Marshall Ott and Mary Anne Howard d/b/a as M&M Enterprises and Ott Services from compliance with current filing laws.

Please acknowledge this letter by duplicate date stamping and return in the inclosed envelope

  
Donald I Prickett Col USAF (Ret)  
(For Marshall Ott)

ARIZONA  
STATE OFFICE  
PHOENIX, ARIZONA

2001 DEC -3 A 9 39

RECEIVED  
BUREAU OF  
LAND MANAGEMENT



Col. Donald I. Prickett  
232 Wapiti Drive  
Bayfield, CO 81122

RECEIVED  
BUREAU OF  
LAND MANAGEMENT

2001 DEC -3 A 9:29

ARIZONA  
STATE OFFICE  
PHOENIX, ARIZONA

B L M. Arizona Office  
222 N. Central Ave  
Phoenix AZ  
85002



05004-2203



Receipt No.

Trans No.

**LEAD FILE #'S**

138034

AMC Number	Code	Amount
50440-50442	482	300.00
50450-50452		300.00
50454		100.00
137391		100.00
137395		100.00
137401-137406		600.00
174981-174985		400.00
138034		100.00
TOTAL:	482	\$2100.00

**Date of Doc****Date of Rec't**

Amount Rec'd

### Amount Earned

480 POL  
481 NOI  
482 MAINT  
396 TRANS  
635 AMEND

<b>AMC Number</b>	<b>Code</b>	<b>Amount</b>
<b>TOTAL:</b>		\$

**Date Entered:****Date Verified:**

**Sent to Accts:**

**Date Earned:**

**NOTES:**

**United States Department of the Interior**  
**Bureau of Land Management**  
BUSINESS & SUPPORT SVCS DIV  
222 N CENTRAL AVE  
PHOENIX, AZ 85004 -2203  
Phone: (602) 417-9200

## Receipt

No:

371269

Transaction #: 389975

Date of Transaction: 08/31/2001

CUSTOMER: MAMMOTH HOLDINGS LIMITED COMPANY  
2131 S. TERRACE RD.  
TEMPE, AZ 85282

LINE #	QTY	COMMODITY / SUBJECT / ACTION / PRODUCT	REMARKS	UNIT PRICE	TOTAL
1	1.00	LOCATABLE MINERALS / MINING CLAIMS-NOT NEW-UNADJUD, ONE AUTH NO. ONLY / MINING CLAIM MONEY RECEIVED (455)	MAINT FEES 2002 (20)	- n/a -	\$2,000.00
TOTAL:					\$2,000.00

## PAYMENT INFORMATION

1	AMOUNT:	\$2,000.00	POSTMARKED:	N/A
	TYPE:	CHECK	RECEIVED:	08/31/2001
	CHECK NO:	001680291		
	NAME:	MAMMOTH HOLDINGS LIMITED COM 2131 S. TERRACE RD. TEMPE AZ 85282		

## REMARKS

## CASE SERIAL NUMBER INFORMATION

TRNS #	LINE #	CASES
389975	1	AMC174982/\$2000.00

This receipt was generated by the automated BLM Collections and Billings System and is a paper representation of a portion of the official electronic record contained therein.



# MAINTENANCE FEE PAYMENT

\$100.00 MAINTENANCE FEE PAYMENT DUE ON OR BEFORE AUGUST 31, 2001  
IN LIEU OF ASSESSMENT WORK FOR THE UPCOMING ASSESSMENT  
YEAR BEGINNING SEPTEMBER 1 OF THE YEAR NOTED ABOVE.

BUREAU OF LAND MANAGEMENT  
ARIZONA STATE OFFICE  
3707 NORTH 7TH STREET  
PHOENIX, AZ 85014 (OR)  
P.O. BOX 16563, PHOENIX, AZ 85011

THE CLAIMS ARE SITUATED IN MARICOPA and PINAL COUNTY,  
ARIZONA. COUNTRIES

COUNT: 20 \$ 2000.00 INT: 10  
FOR OFFICIAL USE ONLY

BLM SERIAL NUMBERS

NAMES OF CLAIMS OR SITES

A MC 174982 THRU A MC 174985 Black Hand Nos. 2 through 5

COUNTY BOOK/DOCKET 15945, PAGE(S) OR FEE NO(S) 465, 467, 469, and 471.

A MC 137401 THRU A MC 137406 INDIAN Nos. 1 through 6

COUNTY BOOK/DOCKET 15415, PAGE(S) OR FEE NO(S) 280, 282, 284, 296, 298 and 300.

(OR) IF NOT CONSECUTIVE NUMBERS LIST SEPARATELY BELOW:

BLM SERIAL NUMBERS	NAME OF CLAIMS/SITES	COUNTY BOOK/DOCKET & PAGE OR FEE NUMBER
A MC <u>50454</u>	<u>Tom Thumb</u>	<u>5-465</u>
A MC <u>50442</u>	<u>BLACK QUEEN</u>	<u>5-421</u>
A MC <u>50441</u>	<u>BLACK KING</u>	<u>5-462</u>
A MC <u>137391</u>	<u>BLACK HAND</u>	<u>15415-292</u>
A MC <u>138034</u>	<u>BLACK KNIGHT</u>	<u>15437-59</u>
A MC <u>50452</u>	<u>MOTHER HUBBARD</u>	<u>5-463</u>
A MC <u>137395</u>	<u>MOTHER HUBBARD #2</u>	<u>15415-294</u>
A MC <u>50450</u>	<u>MAMMOTH No. 2</u>	<u>38-448</u>
A MC <u>50451</u>	<u>MAMMOTH No. 3</u>	<u>5-613</u>
A MC <u>50440</u>	<u>ANNEX</u>	<u>6-163</u>

CLAIMANT'S NAME: Mammoth Holdings Limited Company, Boush Mining Company, and Richard and Cheryl Brennan  
ADDRESS: 2131 S. TERRACE Rd. CITY: Tempe STATE: AZ  
PHONE: 480 967-3262 CELL: 85282-2528

☐ IS A CHANGE OF ADDRESS

SIGNATURE: B Scott Welford  
TO RECORD WITH THE COUNTY, ONE CLAIMANT OR THE AGENT MUST SIGN

LIST ALL ADDITIONAL OWNERS ON REVERSE SIDE OF THIS FORM

FOR OFFICIAL USE ONLY  
ENTERED INTO COMPUTER: 10/24/01 DATE TK INITIALS TK VERIFIED

TIME STAMP  
PHOENIX, ARIZONA  
2001 AUG 31 P 3:55  
BLM FIELD OFFICE

43 CFR 3833.0-5(e) (August 30, 1994) REQUIRES THAT THE NAMES OF ALL OF THE OWNERS AND THEIR CURRENT ADDRESSES SHALL BE IDENTIFIED ON ALL INSTRUMENTS REQUIRED TO BE RECORDED OR FILED BY THE REGULATIONS, 43 CFR SUBPART 3833.

CLAIMANT'S NAME: Richard f Cheryl Brennen  
ADDRESS: 6113 E. Redfield Rd. CITY: Scottsdale STATE: Az  
☐ CHECK HERE IF THIS IS CHANGE OF ADDRESS PHONE: ( ) ZIP: 85254

CLAIMANT'S NAME: Boush Mining Company  
ADDRESS: 2131 S. TERRACE Rd. CITY: Tempe STATE: Az  
☐ CHECK HERE IF THIS IS CHANGE OF ADDRESS PHONE: (480) 967-3262 ZIP: 85254

CLAIMANT'S NAME: Mammoth Holdings Limited Company  
ADDRESS: 78 E. Maria Ln. CITY: Tempe STATE: Az  
☐ CHECK HERE IF THIS IS CHANGE OF ADDRESS PHONE: (480) 705-7800 ZIP: 85284

CLAIMANT'S NAME: \_\_\_\_\_  
ADDRESS: \_\_\_\_\_ CITY: \_\_\_\_\_ STATE: \_\_\_\_\_  
☐ CHECK HERE IF THIS IS CHANGE OF ADDRESS PHONE: ( ) ZIP: \_\_\_\_\_

CLAIMANT'S NAME: \_\_\_\_\_  
ADDRESS: \_\_\_\_\_ CITY: \_\_\_\_\_ STATE: \_\_\_\_\_  
☐ CHECK HERE IF THIS IS CHANGE OF ADDRESS PHONE: ( ) ZIP: \_\_\_\_\_

CLAIMANT'S NAME: \_\_\_\_\_  
ADDRESS: \_\_\_\_\_ CITY: \_\_\_\_\_ STATE: \_\_\_\_\_  
☐ CHECK HERE IF THIS IS CHANGE OF ADDRESS PHONE: ( ) ZIP: \_\_\_\_\_

CLAIMANT'S NAME: \_\_\_\_\_  
ADDRESS: \_\_\_\_\_ CITY: \_\_\_\_\_ STATE: \_\_\_\_\_  
☐ CHECK HERE IF THIS IS CHANGE OF ADDRESS PHONE: ( ) ZIP: \_\_\_\_\_

RECEIVED  
B.L.M. AZ STATE OFFICE  
2002 AUG 31 P 3:55  
PHOENIX, ARIZONA



UNITED STATES  
DEPARTMENT OF THE INTERIOR  
BUREAU OF LAND MANAGEMENT

MAINTENANCE FEE WAIVER CERTIFICATION

RECEIVED  
B.L.M. AZ STATE OFFICE

2001 JUL 18 P 12:23

AMC 137391  
AMC 138596  
FORM APPROVED  
OMB NO. 1004-0114  
Expires: December 31, 2002

SEE INSTRUCTIONS ON REVERSE

1. This small miner waiver is filed for the assessment year beginning at noon on September 1, 2001 and ending at noon on September 1, 2002
2. The undersigned and all related parties owned ten or fewer mining claims, mill, or tunnel sites located and maintained on Federal lands in the United States of America on September 1, 2001.
3. The undersigned have performed the assessment work **required by law** for each mining claim listed **prior to filing this waiver** and understand that by filing this form; an affidavit of assessment work **must** be recorded by the December 30th following the filing of this waiver.
4. The undersigned understand that if the assessment work obligation has not yet come due under 30 U.S.C. 28 (for those claims in their first assessment year only); a notice of intent to hold reciting this condition **must** be recorded by the December 30th following the filing of this waiver.
5. The undersigned understand that mill and tunnel sites may also be listed upon this waiver and be waived from payment of the maintenance fee; and that a notice of intent to hold for these sites is required to be recorded by the December 30th immediately following the filing of this waiver.
6. The undersigned understand and acknowledge that pursuant to 43 U.S.C. 1212 and 18 U.S.C. 1001; the filing or recording of a false, fictitious, or fraudulent document with the Bureau of Land Management may result in a fine of up to \$250,000, a prison term not to exceed five years, or both.
7. The mining claims, mill or tunnel sites for which this waiver from payment of the maintenance fees is requested are:

CLAIM OR SITE NAME	BLM RECORDATION SERIAL NUMBER
1. <u>OXFORD #2</u>	<u>138597</u>
2. <u>LAURENCE</u>	<u>137399</u>
3.	
4.	
5.	
6.	
7.	
8.	
9.	
10.	

The owner(s) (claimants) of the above mining claims and sites are:

GOLDFIELD GHOST TOWN INC.  
(Owner's Name - Please Print)  
919 E LOCKWOOD  
(Street or P.O. Box)  
MESA AZ 85203  
(City) (State) (Zip Code)

[Signature]  
(Owner's Signature)

\_\_\_\_\_  
(Owner's Name - Please Print)  
\_\_\_\_\_  
(Street or P.O. Box)  
\_\_\_\_\_  
(City) (State) (Zip Code)

\_\_\_\_\_  
(Owner's Signature)

\_\_\_\_\_  
(Owner's Name - Please Print)  
\_\_\_\_\_  
(Street or P.O. Box)  
\_\_\_\_\_  
(City) (State) (Zip Code)

\_\_\_\_\_  
(Owner's Signature)

(Continued on reverse)

ENTERED IN COMPUTER

[Signature] 7/27/01

(Owner's Name - Please Print)	(Owner's Signature)		
(Street or P.O. Box)	(City)	(State)	(Zip Code)
(Owner's Name - Please Print)	(Owner's Signature)		
(Street or P.O. Box)	(City)	(State)	(Zip Code)
(Owner's Name - Please Print)	(Owner's Signature)		
(Street or P.O. Box)	(City)	(State)	(Zip Code)
(Owner's Name - Please Print)	(Owner's Signature)		
(Street or P.O. Box)	(City)	(State)	(Zip Code)

### INSTRUCTIONS

- |  |   |
|--|---|
| <ol style="list-style-type: none"> <li>1. This certification is made under the provisions of § 1744 of Title 43 and § 28-28k of Title 30 of the United States Code; and the regulations thereunder (43 CFR Part 3830).</li> <li>2. The claimant(s) <b>must</b> fill in the dates in paragraph 1 for the beginning and ending of the assessment year for which this waiver is sought.</li> <li>3. The claimant(s) <b>must</b> fill in the date in paragraph 2 for the beginning of the assessment year for which this waiver is sought.</li> <li>4. All claim and site names and Bureau of Land Management (BLM) serial numbers <b>must</b> be listed for the mining claims, mill sites, and tunnel sites for which the waiver is sought.</li> <li>5. All owners of the mining claims, mill sites, and tunnel sites and their addresses <b>must</b> be given.</li> <li>6. This waiver form <b>must</b> be signed by all the claimants or their designated agent, in original form. If an agent is designated, a notarized designation of agent, signed by all of the claimants with proper address given, <b>must</b> be submitted with this waiver.</li> </ol> | <ol style="list-style-type: none"> <li>7. This form <b>must</b> be filed no later than September 1st for the upcoming assessment year in the BLM State Office where the mining claims or sites are recorded, or the waiver cannot be granted by the BLM. (Example: to obtain a waiver for the assessment year 2000, which begins at noon on September 1, 1999, you <b>must</b> qualify for and file for a waiver no later than September 1, 1999 in the proper BLM State Office).</li> <li>8. For all mining claims which require assessment work, you <b>must</b> record an affidavit of labor on or before the December 30th immediately following the filing of this waiver. For all other mining claims or sites waived, you <b>must</b> record a notice of intent to hold on or before the December 30th immediately following the filing of this waiver.</li> <li>9. Mill and tunnel sites may also be listed upon this waiver and be waived from payment of the maintenance fee. A notice of intent to hold for these sites is required to be filed by the December 30th following the filing of this waiver.</li> </ol> |
|--|---|

### NOTICE/BURDEN HOURS STATEMENT

The Privacy Act of 1974, *as amended*, and the regulation in 43 CFR 2.48(d) provide that you be furnished the following information in connection with the information required by this certification of waiver from rental fees.

**AUTHORITY:** 30 U.S.C. 28-28k; 43 U.S.C. 1201, 1457, 1740, and 1744; and 43 CFR 3830.

**PRINCIPLE PURPOSE:** This information is to be used to verify that the owner(s) (claimants) of a mining claim has complied with 30 U.S.C. 28f and is entitled to perform assessment work in lieu of paying the maintenance fee for the mining claims listed on this form.

**ROUTINE USE:** (1) Adjudication of the claimant(s) certification of waiver from paying the maintenance fee otherwise required by 30 U.S.C. 28f. (2) Disclosure may be made to appropriate Federal agencies when location is made within the agency's geographic area of responsibility. (3) Information from the record and/or the record will be transferred to the appropriate Federal, State, or local agency, or a member of the public in response to a specific request for pertinent information. (4) Information may also be provided to the Department of Justice or in a proceeding before a court or adjudicative body; or to Federal, State, local or foreign agencies when needed for enforcement of civil or criminal codes or applicable regulations concerning title rights upon the public land.

**EFFECT OF NOT PROVIDING INFORMATION:** Disclosure of this information is required by 30 U.S.C. 28f and 43 CFR Part 3830 for those qualified claimants wishing to take the small miner waiver allowed. Failure to supply the information required in this form to support the claimants certification of waiver from payment of the otherwise required maintenance fees will result in the waiver being disallowed and the mining claims subject to forfeiture by BLM under 30 U.S.C. 28i.

The Paperwork Reduction Act of 1995 requires us to inform you that:

This information is being collected to allow the BLM to determine if you qualify for a waiver from the payment of \$100 per mining claim or site maintenance fee established in 30 U.S.C. 28f and the implementing regulations at 43 CFR 3830. A response to this request is required in accordance with the statute to obtain your benefit.

BLM would like you to know that you do not have to respond to this, or any other, Federal agency-sponsored information collection unless it displays a currently valid OMB control number.

Public reporting burden for this form is estimated to average 8 minutes (0.133 hours) per response, including time to review instructions, gathering and maintaining data, and completing and reviewing the form. Direct comments regarding this burden estimate, or any other aspect of this form, to the U.S. Department of the Interior, Bureau of Land Management, (1004-0114) Bureau Clearance Officer (WO-630), Mail Stop 401 LS, 1849 C St., N.W., Washington, D.C. 20240.

**FOR OFFICIAL USE ONLY**

THIS IS A "GOOD FAITH" FILING OF AN "INTENTION TO HOLD" CERTAIN MINE CLAIMS UNDER THE 1872 MINE LAW FOR INCAPACITATED OWNERS.

BLM, AZ. Office,  
222 N Central Ave  
Phoenix AX.85002

Maricopa County Recorder  
111,S 3rd Ave Phoenix AZ. 85003

Date; 12/11/99

Pinal County Recorder  
P.O. Box 848 Florence AZ. 85232

Subject; Notice of "INTENT TO HOLD" numerous lode claims as filed each year since 1991 with the key 6 won in judgements. These are known as "Tom Thumb", "Black Queen", "Mammoth 2 and 3", "Annex" and "Indian 3. All are in the name of M&M Enterprises and Marshal Ott and Mary Anne Howard owners of record..

This letter is to file "INTENT TO HOLD" notice of the above listed claims on behalf of the above listed owners as a "GOOD FAITH" filing for indigency for Marshall Ott ( contested incarceration) with a request for waiver of filing fees; all are covered under the 1872 mining law to protect against cases such as Ott's.

Affidavit for year 2000 filings;

I believe that the statements and conditions, difficulties, preclusions and state of indigency set forth in the 1991 through 1999 intent to hold" filings were true and correct and that such state of indigency continues to exist and they are true and correct as of this filing for Dec 2000. The indigency which precludes Marshall Ott and Mary Anne Howard d/b/a as M&M Enterprises and Ott Services from compliance with current filing laws.

Please acknowledge this letter by duplicate date stamping and return in the inclosed envelope

  
Donald I Prickett

A Concerned (Volunteer) Investigator  
232 Wapiti Dr. Bayfield CO. 81122

*4/16/01  
Filed for information only. Mining claims closed.  
LPM*

RECEIVED  
BUREAU OF  
LAND MANAGEMENT  
NOV 8 10 30 AM '00  
ARIZONA  
STATE OFFICE  
PHOENIX, ARIZONA



Col. Donald I. Prickett  
232 Wapiti Drive  
Bayfield, CO 81122



BLM. office  
222 N. Central Ave  
Phoenix, AZ 85002

ARIZONA  
STATE OFFICE  
PHOENIX, ARIZONA

Nov 8 10 30 AM '00

RECEIVED  
BUREAU OF  
LAND MANAGEMENT



DEPARTMENT OF THE INTERIOR  
BUREAU OF LAND MANAGEMENT  
MINING CLAIMS

Customer Information - With OUT Legal Description  
ACTIVE, CLOSED CLAIMS

Run Date: 11/14/2000 03:07 PM

Page 1 of 1

Admin State: AZ  
Geo State:

M & M ENTERPRISES  
45 W JEFFERSON ST  
PHOENIX, AZ 85003

CUSTOMER ID: 44419

<u>Serial No</u>	<u>Claim Name/Number</u>	<u>County</u>	<u>Disposition</u>	<u>Int Rel</u>
AMC137391	BLACK HAND	MARICOPA	ACTIVE	CO-OWNER
AMC138034	BLACK KNIGHT	MARICOPA	ACTIVE	CO-OWNER
AMC174982	BLACK HAND #2	MARICOPA	ACTIVE	CO-OWNER
AMC174983	BLACK HAND #3	MARICOPA	ACTIVE	CO-OWNER
AMC174984	BLACK HAND #4	MARICOPA	ACTIVE	CO-OWNER
AMC174985	BLACK HAND #5	MARICOPA	ACTIVE	CO-OWNER

M & M ENTERPRISES  
5450 N APACHE TRAIL  
APACHE JUNCTION, AZ 85219

CUSTOMER ID: 44420

<u>Serial No</u>	<u>Claim Name/Number</u>	<u>County</u>	<u>Disposition</u>	<u>Int Rel</u>
AMC137396	MAMMOTH #2	PINAL	CLOSED	OWNER

M&M ENTERPRISES

CUSTOMER ID: 44422

, 00000

<u>Serial No</u>	<u>Claim Name/Number</u>	<u>County</u>	<u>Disposition</u>	<u>Int Rel</u>
AMC137392	BLACK KING	MARICOPA	CLOSED	CO-OWNER
AMC174987	J J #1	PINAL	CLOSED	CO-OWNER
AMC174988	J J #2	PINAL	CLOSED	CO-OWNER
AMC174989	J J #3	PINAL	CLOSED	CO-OWNER
AMC174990	J J #4	PINAL	CLOSED	CO-OWNER
AMC174991	J J #5	PINAL	CLOSED	CO-OWNER

M&M ENTERPRISES  
849 NORTH 3RD AVE  
PHOENIX, AZ 85003

CUSTOMER ID: 44421

<u>Serial No</u>	<u>Claim Name/Number</u>	<u>County</u>	<u>Disposition</u>	<u>Int Rel</u>
AMC137393	BLACK QUEEN	MARICOPA	CLOSED	CO-OWNER
AMC137397	MAMMOTH #3	PINAL	CLOSED	CO-OWNER
AMC137398	TOM THUMB	MARICOPA	CLOSED	CO-OWNER
AMC137398	TOM THUMB	PINAL	CLOSED	CO-OWNER
AMC137400	ANNEX	PINAL	CLOSED	CO-OWNER

OTT MARSHALL

CUSTOMER ID: 54861

, 00000

<u>Serial No</u>	<u>Claim Name/Number</u>	<u>County</u>	<u>Disposition</u>	<u>Int Rel</u>
AMC287572	ABEL #1	PINAL	CLOSED	CO-OWNER
AMC287573	ABEL #2	PINAL	CLOSED	CO-OWNER
AMC287574	BAKER	PINAL	CLOSED	CO-OWNER

could not find "Indian 3"



DEPARTMENT OF THE INTERIOR  
BUREAU OF LAND MANAGEMENT  
MINING CLAIMS

(LIVE) Serial Register Page

RunDate/Time: 11/14/00 03:14 PM

Page 1 of 5

01 05-10-1872;017STAT0091;30USC26,28,34  
Case Type 384101: LODE CLAIM  
Claim Name: BLACK QUEEN  
Commodity :  
Case Disposition: CLOSED

Serial Number  
AMC137393

Name & Address			Int Rel	% Interest
HAND DARRELL G SR	RT 1 BOX 64	HUME, MO 64752	CO-OWNER	0.0000000
M&M ENTERPRISES	849 NORTH 3RD AVE	PHOENIX, AZ 85003	CO-OWNER	0.0000000

Mer Twp	Rng	Sec	Quadrant	District/Resource	County	
14	0020N	0080E	036	SW	PHOENIX FIELD OFFICE	MARICOPA

Act Date	Code	Action	Action Remarks	Receipt Number
07/27/1981	403	LOCATION DATE		
08/14/1981	395	RECORDATION NOTICE RECD		
12/29/1986	480	EVID OF ASSMT FILED	1986	
05/16/1988	631	ABANDONMENT CLAIM VOID		
08/14/1981	501	ACCT ADV IN LEAD FILE	137391	
07/30/1981	404	COUNTY RECORDATION	0;15415;304	

Line Nr Remarks

**DEPARTMENT OF THE INTERIOR  
BUREAU OF LAND MANAGEMENT  
MINING CLAIMS  
(LIVE) Serial Register Page**

RunDate/Time: 11/14/00 03:14 PM

Page 2 of 5

**01 05-10-1872;017STAT0091;30USC26,28,34**  
**Case Type 384101: LODE CLAIM**  
**Claim Name: MAMMOTH #2**  
**Commodity :**  
**Case Disposition: CLOSED**

**Serial Number**  
**AMC137396**

Name & Address	Int Rel	% Interest
M & M ENTERPRISES                      5450 N APACHE TRAIL                      APACHE JUNCTION, AZ 85219	OWNER	0.0000000

Mer Twp	Rng	Sec	Quadrant	District/Resource	County	
14	0010N	0080E	001	NW SW	PHOENIX FIELD OFFICE	PINAL

Act Date	Code	Action	Action Remarks	Receipt Number
07/27/1981	403	LOCATION DATE		
08/14/1981	395	RECORDATION NOTICE RECD		
12/15/1989	480	EVID OF ASSMT FILED	1989	
10/16/1990	146	CASE CLOSED	DUEL FILING 50450	
10/16/1990	396	TRF OF INTEREST FILED	HAND DARRELL	
10/10/1989	396	TRF OF INTEREST FILED	CT ORDER C602950	
07/19/1988	669	LAND STATUS CHECKED		
02/04/1985	515	3809 OPERATIONS-APPROVED		
08/14/1981	501	ACCT ADV IN LEAD FILE	137391	
07/28/1981	404	COUNTY RECORDATION	0;1073;947	

Line Nr Remarks

**DEPARTMENT OF THE INTERIOR  
BUREAU OF LAND MANAGEMENT  
MINING CLAIMS**

**(LIVE) Serial Register Page**

RunDate/Time: 11/14/00 03:14 PM

Page 3 of 5

**01 05-10-1872;017STAT0091;30USC26,28,34**  
**Case Type 384101: LODE CLAIM**  
**Claim Name: MAMMOTH #3**  
**Commodity :**  
**Case Disposition: CLOSED**

**Serial Number  
AMC137397**

Name & Address			Int Rel	% Interest
HAND DARRELL G SR	RT 1 BOX 64	HUME, MO 64752	CO-OWNER	0.0000000
M&M ENTERPRISES	849 NORTH 3RD AVE	PHOENIX, AZ 85003	CO-OWNER	0.0000000

Mer Twp	Rng	Sec	Quadrant	District/Resource	County
14	0010N	0080E	001	NW	PHOENIX FIELD OFFICE
					PINAL

Act Date	Code	Action	Action Remarks	Receipt Number
07/27/1981	403	LOCATION DATE		
08/14/1981	395	RECORDATION NOTICE RECD		
12/15/1989	480	EVID OF ASSMT FILED	1989	
07/19/1988	669	LAND STATUS CHECKED		
08/30/1982	361	DECISION AFFIRMED	ORDER 82-1088	
07/26/1982	960	CASE SENT TO	IBLA	
07/19/1982	120	APPEAL FILED		
06/17/1982	146	CASE CLOSED		
06/17/1982	239	DECLARED NULL & VOID		
06/17/1982	240	DECLARED N/V IN PART		
10/23/1981	635	AMENDED LOCATION FILED		
08/14/1981	501	ACCT ADV IN LEAD FILE	137391	
07/30/1981	404	COUNTY RECORDATION	0;15415;288	

**Line Nr Remarks**

DEPARTMENT OF THE INTERIOR  
BUREAU OF LAND MANAGEMENT  
MINING CLAIMS

(LIVE) Serial Register Page

RunDate/Time: 11/14/00 03:14 PM

Page 4 of 5

01 05-10-1872;017STAT0091;30USC26,28,34  
Case Type 384101: LODE CLAIM  
Claim Name: TOM THUMB  
Commodity :  
Case Disposition: CLOSED

Serial Number  
AMC137398

Name & Address			Int Rel	% Interest
HAND DARRELL G SR	RT 1 BOX 64	HUME, MO 64752	CO-OWNER	0.0000000
M&M ENTERPRISES	849 NORTH 3RD AVE	PHOENIX, AZ 85003	CO-OWNER	0.0000000

Mer Twp	Rng	Sec	Quadrant	District/Resource	County	
14	0010N	0080E	001	NW	PHOENIX FIELD OFFICE	PINAL
14	0020N	0080E	036	SW	PHOENIX FIELD OFFICE	MARICOPA

Act Date	Code	Action	Action Remarks	Receipt Number
07/27/1981	403	LOCATION DATE		
08/14/1981	395	RECORDATION NOTICE RECD		
12/27/1985	480	EVID OF ASSMT FILED	1985	
03/31/1987	631	ABANDONMENT CLAIM VOID		
06/17/1982	240	DECLARED N/V IN PART		
10/23/1981	635	AMENDED LOCATION FILED		
08/14/1981	501	ACCT ADV IN LEAD FILE	137391	
07/30/1981	404	COUNTY RECORDATION	0;15415;286	

Line Nr Remarks

DEPARTMENT OF THE INTERIOR  
BUREAU OF LAND MANAGEMENT  
MINING CLAIMS

(LIVE) Serial Register Page

RunDate/Time: 11/14/00 03:14 PM

Page 5 of 5

01 05-10-1872;017STAT0091;30USC26,28,34  
Case Type 384101: LODE CLAIM  
Claim Name: ANNEX  
Commodity :  
Case Disposition: CLOSED

Serial Number  
AMC137400

Name & Address	Int Rel	% Interest
HAND DARRELL G SR RT 1 BOX 64 HUME, MO 64752	CO-OWNER	0.0000000
M&M ENTERPRISES 849 NORTH 3RD AVE PHOENIX, AZ 85003	CO-OWNER	0.0000000

Mer Twp	Rng	Sec	Quadrant	District/Resource	County	
14	0010N	0080E	001	SW	PHOENIX FIELD OFFICE	PINAL

Act Date	Code	Action	Action Remarks	Receipt Number
07/27/1981	403	LOCATION DATE		
08/14/1981	395	RECORDATION NOTICE RECD		
12/27/1985	480	EVID OF ASSMT FILED	1985	
03/31/1987	631	ABANDONMENT CLAIM VOID		
06/17/1982	240	DECLARED N/V IN PART	NW-1	
10/23/1981	635	AMENDED LOCATION FILED		
08/14/1981	501	ACCT ADV IN LEAD FILE	137391	
07/30/1981	404	COUNTY RECORDATION	0;1073;939	

Line Nr Remarks



Receipt #: 181398

Lead #: 50440-137391-138034-174982

Amount Received: 2000.00

Date: 8-31-00

Transaction #: 194691

AMC #	Code	\$\$\$\$
50440-50442	482	300.-
50450-50452	1	300.-
50454		100.-
137391		100.-
137395		100.-
137401-137406		600.-
138034		100.-
174982-174985	✓	400.-

AMC #	Code	\$\$\$\$

Total: 2000.00

480---POL-----\$5  
481---NOI-----\$5  
482---Maint.---\$100  
396---Trf.-----\$5  
635---Amd.-----\$5  
379---Refund

Entered: AS 9-6-00  
Date

Verified: [Signature] 26 SEP 2000  
Date

Sent to Accounts: SEP 2000  
Date

Earned by Accounts: \_\_\_\_\_  
Date

# MAINTENANCE FEE PAYMENT

\$100.00 MAINTENANCE FEE PAYMENT DUE ON OR BEFORE AUGUST 31, 2000  
IN LIEU OF ASSESSMENT WORK FOR THE UPCOMING ASSESSMENT  
YEAR BEGINNING SEPTEMBER 1 OF THE YEAR NOTED ABOVE.

BUREAU OF LAND MANAGEMENT  
ARIZONA STATE OFFICE  
3707 NORTH 7TH STREET  
PHOENIX, AZ 85014 (OR)  
P.O. BOX 16563, PHOENIX, AZ 85011

THE CLAIMS ARE SITUATED IN MARICOPA and PINAL COUNTY,  
ARIZONA. COUNTIES

COUNT: <u>20</u>	\$ <u>2,000</u>	INT: <u>mf</u>
FOR OFFICIAL USE ONLY		

BLM SERIAL NUMBERS

NAMES OF CLAIMS OR SITES

A MC 174982 THRU A MC 174985 Black Hand Nos. 2 through 5

COUNTY BOOK/DOCKET 15945, PAGE(S) OR FEE NO(S) 465, 467, 469, and 471.

A MC 137401 THRU A MC 137406 INDIAN Nos. 1 through 6

COUNTY BOOK/DOCKET 15415, PAGE(S) OR FEE NO(S) 280, 282, 284, 296, 298 and 300.

(OR) IF NOT CONSECUTIVE NUMBERS LIST SEPARATELY BELOW:

BLM SERIAL NUMBERS	NAME OF CLAIMS/SITES	COUNTY BOOK/DOCKET & PAGE OR FEE NUMBER
A MC <u>50454</u> *	<u>Tom Thumb</u>	<u>5-465</u>
A MC <u>50442</u> *	<u>BLACK QUEEN</u>	<u>5-421</u>
A MC <u>50441</u> *	<u>BLACK KING</u>	<u>5-462</u>
A MC <u>137391</u> *	<u>BLACK HAND</u>	<u>15415-292</u>
A MC <u>138034</u> *	<u>BLACK KNIGHT</u>	<u>15437-59</u>
A MC <u>50452</u> *	<u>MOTHER HUBBARD</u>	<u>5-463</u>
A MC <u>137395</u> *	<u>MOTHER HUBBARD #2</u>	<u>15415-294</u>
A MC <u>50450</u> *	<u>MAMMOTH No. 2</u>	<u>38-448</u>
A MC <u>50451</u> *	<u>MAMMOTH No. 3</u>	<u>5-613</u>
A MC <u>50440</u> *	<u>ANNEX</u>	<u>6-163</u>

CLAIMANT'S NAME: Boush Mining Company, and Richard and Cheryl Brennan  
ADDRESS: 2131 S. TERRACE Rd. CITY: Tempe STATE: AZ  
PHONE: 480 967-3262 FAX: 85282-2528

☐ IS A CHANGE OF ADDRESS

SIGNATURE: B. Scott Welford  
TO RECORD WITH THE COUNTY, ONE CLAIMANT OR THE AGENT MUST SIGN

LIST ALL ADDITIONAL OWNERS ON REVERSE SIDE OF THIS FORM

FOR OFFICIAL USE ONLY		
ENTERED INTO COMPUTER: <u>9-6-00</u>	INITIALS: <u>[Signature]</u>	VERIFIED: <u>SEP 2000</u>
DATE	INITIALS	VERIFIED

TIME STAMP
RECEIVED BLM STATE OFFICE 2000 AUG 31 P 1:27 PHOENIX, ARIZONA

43 CFR 3833.0-5(e) (August 30, 1994) REQUIRES THAT THE NAMES OF ALL OF THE OWNERS AND THEIR CURRENT ADDRESSES SHALL BE IDENTIFIED ON ALL INSTRUMENTS REQUIRED TO BE RECORDED OR FILED BY THE REGULATIONS, 43 CFR SUBPART 3833.

CLAIMANT'S NAME: Richard & Cheryl Brennen  
ADDRESS: 6113 E. Redfield Rd. CITY: Scottsdale STATE: Az  
PHONE: ( ) ZIP: 85254  
☐ CHECK HERE IF THIS IS CHANGE OF ADDRESS

CLAIMANT'S NAME: Boush Mining Company  
ADDRESS: 2131 S. TERRACE Rd. CITY: Tempe STATE: Az  
PHONE: (480) 967-3262 ZIP: 85254  
☐ CHECK HERE IF THIS IS CHANGE OF ADDRESS

CLAIMANT'S NAME: \_\_\_\_\_  
ADDRESS: \_\_\_\_\_ CITY: \_\_\_\_\_ STATE: \_\_\_\_\_  
PHONE: ( ) ZIP: \_\_\_\_\_  
☐ CHECK HERE IF THIS IS CHANGE OF ADDRESS

CLAIMANT'S NAME: \_\_\_\_\_  
ADDRESS: \_\_\_\_\_ CITY: \_\_\_\_\_ STATE: \_\_\_\_\_  
PHONE: ( ) ZIP: \_\_\_\_\_  
☐ CHECK HERE IF THIS IS CHANGE OF ADDRESS

CLAIMANT'S NAME: \_\_\_\_\_  
ADDRESS: \_\_\_\_\_ CITY: \_\_\_\_\_ STATE: \_\_\_\_\_  
PHONE: ( ) ZIP: \_\_\_\_\_  
☐ CHECK HERE IF THIS IS CHANGE OF ADDRESS

CLAIMANT'S NAME: \_\_\_\_\_  
ADDRESS: \_\_\_\_\_ CITY: \_\_\_\_\_ STATE: \_\_\_\_\_  
PHONE: ( ) ZIP: \_\_\_\_\_  
☐ CHECK HERE IF THIS IS CHANGE OF ADDRESS

CLAIMANT'S NAME: \_\_\_\_\_  
ADDRESS: \_\_\_\_\_ CITY: \_\_\_\_\_ STATE: \_\_\_\_\_  
PHONE: ( ) ZIP: \_\_\_\_\_  
☐ CHECK HERE IF THIS IS CHANGE OF ADDRESS

United States Department of the Interior  
Bureau of Land Management  
BUSINESS & SUPPORT SVCS DIV  
222 N CENTRAL AVE  
PHOENIX, AZ 85004 -2203  
Phone: (602) 417-9200

Receipt	
No:	181398

Transaction #: 194691					
Date of Transaction: 08/31/2000					
LINE #	QTY	COMMODITY / SUBJECT / ACTION / PRODUCT	REMARKS	UNIT PRICE	TOTAL
1	1	LOCATABLE MINERALS / MINING CLAIMS-ACCOUNTS/UNADJUDICATED / MINING CLAIM MONEY RECEIVED (455)	MAINT 2001 (20)	- n/a -	\$2,000.00
TOTAL:					\$2,000.00

PAYMENT INFORMATION			
1	AMOUNT:	\$2,000.00	POSTMARKED: N/A
	TYPE:	CHECK	RECEIVED: 08/31/2000
	CHECK NO:	000997123	
	NAME:	WOLFRAM, SCOTT 2131 S. TERRACE RD. TEMPE AZ 85282	

REMARKS

CASE SERIAL NUMBER INFORMATION		
TRNS #	LINE #	CASES
194691	1	AMC50454

This receipt was generated by the automated BLM Collections and Billings System and is a paper representation of a portion of the official electronic record contained therein.



UNITED STATES  
DEPARTMENT OF THE INTERIOR  
BUREAU OF LAND MANAGEMENT

MAINTENANCE FEE WAIVER CERTIFICATION


SEE INSTRUCTIONS ON REVERSE

138594  
137391  
FORM APPROVED  
OMB NO. 1004-0114  
Expires: December 31, 2002  
390

1. This small miner waiver is filed for the assessment year beginning at noon on September 1, 2000 and ending at noon on September 1, 2001.
2. The undersigned and all related parties owned ten or fewer mining claims, mill, or tunnel sites located and maintained on Federal lands in the United States of America on September 1, 2000.
3. The undersigned have performed the assessment work required by law for each mining claim listed prior to filing this waiver and understand that by filing this form; an affidavit of assessment work must be recorded by the December 30th following the filing of this waiver.
4. The undersigned understand that if the assessment work obligation has not yet come due under 30 U.S.C. 28 (for those claims in their first assessment year only); a notice of intent to hold reciting this condition must be recorded by the December 30th following the filing of this waiver.
5. The undersigned understand that mill and tunnel sites may also be listed upon this waiver and be waived from payment of the maintenance fee; and that a notice of intent to hold for these sites is required to be recorded by the December 30th immediately following the filing of this waiver.
6. The undersigned understand and acknowledge that pursuant to 43 U.S.C. 1212 and 18 U.S.C. 1001; the filing or recording of a false, fictitious, or fraudulent document with the Bureau of Land Management may result in a fine of up to \$250,000, a prison term not to exceed five years, or both.
7. The mining claims, mill or tunnel sites for which this waiver from payment of the maintenance fees is requested are:

CLAIM OR SITE NAME	BLM RECORDATION SERIAL NUMBER
1. OXFORD#2	AMC 138597
2. LAURENCE	AMC 137399
3.	
4.	
5.	
6.	
7.	
8.	
9.	
10.	

The owner(s) (claimants) of the above mining claims and sites are:

GOLDFIELD GHOSTTOWN + MINETOURS INC.  
(Owner's Name - Please Print)   
(Owner's Signature)  
4650 N. MAMMOTH MINE RD.  
(Street or P.O. Box)  
GOLDFIELD AZ 85219  
(City) (State) (Zip Code)

(Owner's Name - Please Print) (Owner's Signature)  
(Street or P.O. Box)  
(City) (State) (Zip Code)  
(Owner's Name - Please Print) (Owner's Signature)  
(Street or P.O. Box)  
(City) (State) (Zip Code)

ENTERED INTO COMPUTER

AM 9/28/00

VERIFIED

10-4-00



(Owner's Name - Please Print)	(Owner's Signature)		
(Street or P.O. Box)	(City)	(State)	(Zip Code)
(Owner's Name - Please Print)	(Owner's Signature)		
(Street or P.O. Box)	(City)	(State)	(Zip Code)
(Owner's Name - Please Print)	(Owner's Signature)		
(Street or P.O. Box)	(City)	(State)	(Zip Code)
(Owner's Name - Please Print)	(Owner's Signature)		
(Street or P.O. Box)	(City)	(State)	(Zip Code)

### INSTRUCTIONS

1. This certification is made under the provisions of § 1744 of Title 43 and § 28-28k of Title 30 of the United States Code; and the regulations thereunder (43 CFR Part 3830).
2. The claimant(s) must fill in the dates in paragraph 1 for the beginning and ending of the assessment year for which this waiver is sought.
3. The claimant(s) must fill in the date in paragraph 2 for the beginning of the assessment year for which this waiver is sought.
4. All claim and site names and Bureau of Land Management (BLM) serial numbers must be listed for the mining claims, mill sites, and tunnel sites for which the waiver is sought.
5. All owners of the mining claims, mill sites, and tunnel sites and their addresses must be given.
6. This waiver form must be signed by all the claimants or their designated agent, in original form. If an agent is designated, a notarized designation of agent, signed by all of the claimants with proper address given, must be submitted with this waiver.
7. This form must be filed no later than September 1st for the upcoming assessment year in the BLM State Office where the mining claims or sites are recorded, or the waiver cannot be granted by the BLM. (Example: to obtain a waiver for the assessment year 2000, which begins at noon on September 1, 1999, you must qualify for and file for a waiver no later than September 1, 1999 in the proper BLM State Office).
8. For all mining claims which require assessment work, you must record an affidavit of labor on or before the December 30th immediately following the filing of this waiver. For all other mining claims or sites waived, you must record a notice of intent to hold on or before the December 30th immediately following the filing of this waiver.
9. Mill and tunnel sites may also be listed upon this waiver and be waived from payment of the maintenance fee. A notice of intent to hold for these sites is required to be filed by the December 30th following the filing of this waiver.

### NOTICE BURDEN HOURS STATEMENT

The Privacy Act of 1974, as amended, and the regulation in 43 CFR 2.48(d) provide that you be furnished the following information in connection with the information required by this certification of waiver from rental fees.

**AUTHORITY:** 30 U.S.C. 28-28k; 43 U.S.C. 1201, 1457, 1740, and 1744; and 43 CFR 3830.

**PRINCIPLE PURPOSE:** This information is to be used to verify that the owner(s) (claimants) of a mining claim has complied with 30 U.S.C. 28f and is entitled to perform assessment work in lieu of paying the maintenance fee for the mining claims listed on this form.

**ROUTINE USE:** (1) Adjudication of the claimant(s) certification of waiver from paying the maintenance fee otherwise required by 30 U.S.C. 28f. (2) Disclosure may be made to appropriate Federal agencies when location is made within the agency's geographic area of responsibility. (3) Information from the record and/or the record will be transferred to the appropriate Federal, State, or local agency, or a member of the public in response to a specific request for pertinent information. (4) Information may also be provided to the Department of Justice or in a proceeding before a court or adjudicative body; or to Federal, State, local or foreign agencies when needed for enforcement of civil or criminal codes or applicable regulations concerning title rights upon the public land.

**EFFECT OF NOT PROVIDING INFORMATION:** Disclosure of this information is required by 30 U.S.C. 28f and 43 CFR Part 3830 for those qualified claimants wishing to take the small miner waiver allowed. Failure to supply the information required in this form to support the claimants certification of waiver from payment of the otherwise required maintenance fees will result in the waiver being disallowed and the mining claims subject to forfeiture by BLM under 30 U.S.C. 28i.

The Paperwork Reduction Act of 1995 requires us to inform you that:

This information is being collected to allow the BLM to determine if you qualify for a waiver from the payment of \$100 per mining claim or site maintenance fee established in 30 U.S.C. 28f and the implementing regulations at 43 CFR 3830. A response to this request is required in accordance with the statute to obtain your benefit.

BLM would like you to know that you do not have to respond to this, or any other, Federal agency-sponsored information collection unless it displays a currently valid OMB control number.

Public reporting burden for this form is estimated to average 8 minutes (0.133 hours) per response, including time to review instructions, gathering and maintaining data, and completing and reviewing the form. Direct comments regarding this burden estimate, or any other aspect of this form, to the U.S. Department of the Interior, Bureau of Land Management, (1004-0114) Bureau Clearance Officer (WO-630), Mail Stop 401 LS, 1849 C St., N.W., Washington, D.C. 20240.

FOR OFFICIAL USE ONLY

RECEIVED  
BUREAU OF  
LAND MANAGEMENT  
SEP 7 11 32 AM '00  
PHOENIX, ARIZONA  
2000 AUG 24 900  
CANCELLED  
59

REC'D  
BLM STATE OFFICE

UNITED STATES  
DEPARTMENT OF THE INTERIOR  
BUREAU OF LAND MANAGEMENT

MAINTENANCE FEE WAIVER CERTIFICATION

FORM APPROVED **390**  
OMB NO. 1004-0114  
Expires: December 31, 2002

SEE INSTRUCTIONS ON REVERSE

1. This small miner waiver is filed for the assessment year beginning at noon on September 1, ~~2000~~ and ending at noon on September 1, 2001.
2. The undersigned and all related parties owned ten or fewer mining claims, mill, or tunnel sites located and maintained on Federal lands in the United States of America on September 1, 2000.
3. The undersigned have performed the assessment work **required by law** for each mining claim listed **prior to filing this waiver** and understand that by filing this form; an affidavit of assessment work **must** be recorded by the December 30th following the filing of this waiver.
4. The undersigned understand that if the assessment work obligation has not yet come due under 30 U.S.C. 28 (for those claims in their first assessment year only); a notice of intent to hold reciting this condition **must** be recorded by the December 30th following the filing of this waiver.
5. The undersigned understand that mill and tunnel sites may also be listed upon this waiver and be waived from payment of the maintenance fee; and that a notice of intent to hold for these sites is required to be recorded by the December 30th immediately following the filing of this waiver.
6. The undersigned understand and acknowledge that pursuant to 43 U.S.C. 1212 and 18 U.S.C. 1001; the filing or recording of a false, fictitious, or fraudulent document with the Bureau of Land Management may result in a fine of up to \$250,000, a prison term not to exceed five years, or both.
7. The mining claims, mill or tunnel sites for which this waiver from payment of the maintenance fees is requested are:

CLAIM OR SITE NAME	BLM RECORDATION SERIAL NUMBER
1. OXFORD#2	AMC 138597
2. LAURENCE	AMC 137399
3.	
4.	
5.	
6.	
7.	
8.	
9.	
10.	

The owner(s) (claimants) of the above mining claims and sites are:

GOLDFIELD GHOST TOWN + MINETOURS INC.  
(Owner's Name - Please Print)

(Owner's Signature)

4650 N. MAMMOTH MINE RD.  
(Street or P.O. Box)

GOLDFIELD AZ 85219  
(City) (State) (Zip Code)

(Owner's Name - Please Print)

(Owner's Signature)

(Street or P.O. Box)

(City) (State) (Zip Code)

(Owner's Name - Please Print)

(Owner's Signature)

(Street or P.O. Box)

(City) (State) (Zip Code)

ENTERED INTO COMPUTER

2 AM 9/28/00

(Owner's Name - Please Print) _____ (Street or P.O. Box) _____	(Owner's Signature) _____ (City) (State) (Zip Code) _____
(Owner's Name - Please Print) _____ (Street or P.O. Box) _____	(Owner's Signature) _____ (City) (State) (Zip Code) _____
(Owner's Name - Please Print) _____ (Street or P.O. Box) _____	(Owner's Signature) _____ (City) (State) (Zip Code) _____
(Owner's Name - Please Print) _____ (Street or P.O. Box) _____	(Owner's Signature) _____ (City) (State) (Zip Code) _____

### INSTRUCTIONS

1. This certification is made under the provisions of § 1744 of Title 43 and § 28-28k of Title 30 of the United States Code; and the regulations thereunder (43 CFR Part 3830).
2. The claimant(s) **must** fill in the dates in paragraph 1 for the beginning and ending of the assessment year for which this waiver is sought.
3. The claimant(s) **must** fill in the date in paragraph 2 for the beginning of the assessment year for which this waiver is sought.
4. All claim and site names and Bureau of Land Management (BLM) serial numbers **must** be listed for the mining claims, mill sites, and tunnel sites for which the waiver is sought.
5. All owners of the mining claims, mill sites, and tunnel sites and their addresses **must** be given.
6. This waiver form **must** be signed by all the claimants or their designated agent, in original form. If an agent is designated, a notarized designation of agent, signed by all of the claimants with proper address given, **must** be submitted with this waiver.
7. This form **must** be filed no later than September 1st for the upcoming assessment year in the BLM State Office where the mining claims or sites are recorded, or the waiver cannot be granted by the BLM. (Example: to obtain a waiver for the assessment year 2000, which begins at noon on September 1, 1999, you **must** qualify for and file for a waiver no later than September 1, 1999 in the proper BLM State Office).
8. For all mining claims which require assessment work, you **must** record an affidavit of labor on or before the December 30th immediately following the filing of this waiver. For all other mining claims or sites waived, you **must** record a notice of intent to hold on or before the December 30th immediately following the filing of this waiver.
9. Mill and tunnel sites may also be listed upon this waiver and be waived from payment of the maintenance fee. A notice of intent to hold for these sites is required to be filed by the December 30th following the filing of this waiver.

### NOTICE BURDEN HOURS STATEMENT

The Privacy Act of 1974, *as amended*, and the regulation in 43 CFR 2.48(d) provide that you be furnished the following information in connection with the information required by this certification of waiver from rental fees.

**AUTHORITY:** 30 U.S.C. 28-28k; 43 U.S.C. 1201, 1457, 1740, and 1744; and 43 CFR 3830.

**PRINCIPLE PURPOSE:** This information is to be used to verify that the owner(s) (claimants) of a mining claim has complied with 30 U.S.C. 28f and is entitled to perform assessment work in lieu of paying the maintenance fee for the mining claims listed on this form.

**ROUTINE USE:** (1) Adjudication of the claimant(s) certification of waiver from paying the maintenance fee otherwise required by 30 U.S.C. 28f. (2) Disclosure may be made to appropriate Federal agencies when location is made within the agency's geographic area of responsibility. (3) Information from the record and/or the record will be transferred to the appropriate Federal, State, or local agency, or a member of the public in response to a specific request for pertinent information. (4) Information may also be provided to the Department of Justice or in a proceeding before a court or adjudicative body; or to Federal, State, local or foreign agencies when needed for enforcement of civil or criminal codes or applicable regulations concerning title rights upon the public land.

**EFFECT OF NOT PROVIDING INFORMATION:** Disclosure of this information is required by 30 U.S.C. 28f and 43 CFR Part 3830 for those qualified claimants wishing to take the small miner waiver allowed. Failure to supply the information required in this form to support the claimants certification of waiver from payment of the otherwise required maintenance fees will result in the waiver being disallowed and the mining claims subject to forfeiture by BLM under 30 U.S.C. 28i.

The Paperwork Reduction Act of 1995 requires us to inform you that:

This information is being collected to allow the BLM to determine if you qualify for a waiver from the payment of \$100 per mining claim or site maintenance fee established in 30 U.S.C. 28f and the implementing regulations at 43 CFR 3830. A response to this request is required in accordance with the statute to obtain your benefit.

BLM would like you to know that you do not have to respond to this, or any other, Federal agency-sponsored information collection unless it displays a currently valid OMB control number.

Public reporting burden for this form is estimated to average 8 minutes (0.133 hours) per response, including time to review instructions, gathering and maintaining data, and completing and reviewing the form. Direct comments regarding this burden estimate, or any other aspect of this form, to the U.S. Department of the Interior, Bureau of Land Management, (1004-0114) Bureau Clearance Officer (WO-630), Mail Stop 401 LS, 1849 C St., N.W., Washington, D.C. 20240.

**FOR OFFICIAL USE ONLY**

PHOENIX, ARIZONA

2000 AUG 24 P 1:59

BLM STATE OFFICE  
RECEIVED

Receipt #: 175832  
138597

Amount Received: 10.0

Date: 8/24/2000

Transaction #: 189073

Lead #: 138594, 137391

AMC #	Code	\$\$\$\$\$
137399	480	5.0
138597		5.0

AMC #	Code	\$\$\$\$\$

Total: 10.0

480----POL-----\$5

481----NOI-----\$5

482----Maint.---\$100

396----Trf.-----\$5

635----Amd.-----\$5

379----Refund

Entered: [Signature] 25 AUG 2000  
Date

Verified: [Signature] SEP 15 2000  
Date

Sent to Accounts: SEP 15 2000  
Date

Earned by Accounts: \_\_\_\_\_  
Date



Return Document to:

For BLM Use Only

AZ-3850-1 (July 1992)

Telephone # ( )

☒ **AFFIDAVIT OF PERFORMANCE OF ANNUAL WORK**

Also fill in ITEMS 1 through 9 and the reverse side of this document.

CHECK  
ONE

☐ **NOTICE OF INTENTION TO HOLD**

I intend to hold the claim(s) /site(s) listed on the reverse side of this document for the calendar year 19\_\_\_\_. Also fill in ITEMS 1 through 4 and ITEM 9.

NOTICES OF INTENTION TO HOLD ARE FOR MILL SITES AND TUNNEL SITES OR FOR MINING CLAIMS WHEN ASSESSMENT WORK HAS NOT BEEN DONE, REGARDLESS OF WHETHER THE ANNUAL ASSESSMENT HAS BEEN SUSPENDED, DEFERRED, OR NOT YET ACCRUED. THE FILING OF A NOTICE OF INTENTION TO HOLD SHALL NOT RELIEVE THE OWNER OF COMPLYING WITH FEDERAL AND STATE LAWS PERTAINING TO THE PERFORMANCE OF ANNUAL ASSESSMENT WORK. NOTICES OF INTENTION TO HOLD FOR MILL SITES OR TUNNEL SITES NEED NOT BE COUNTY RECORDED. FOR MINING CLAIMS THE FORM FILED WITH BLM MUST BE IDENTICAL TO THE ONE THAT WAS OR WILL BE FILED WITH THE COUNTY.

Evidence of Annual Assessment Work or a Notice of Intention to Hold must be filed each calendar year following the calendar year in which the Claim/site was located.

ALL CLAIMS LISTED ON A SINGLE AFFIDAVIT MUST BE CONTIGUOUS.

1. State of Arizona, County of PINAL ss:

2. I, (Name) GOLDFIELD GHOSTTOWN + MINE TOURS INC.

3. Reside at (Address) 4650 N. MAMMOTH MINE RD

City GOLDFIELD, County PINAL, State AZ, Zip 85219

being duly sworn, deposes and says that he/she is a citizen of the United States, more than eighteen years of age, that all of the facts set forth in this affidavit/notice, subject to the provisions and penalties of 18 USC 1001 pertaining to the filing of false, fictitious, or fraudulent statements with the United States, are true and correct according to the best of my knowledge, information and belief.

4. Owner's Name and Address (If not shown in items 1-3 above) CHECK HERE IF THIS IS A CHANGE OF ADDRESS ☐

5. That I am personally acquainted with the mining claim(s). The work and improvements were made by and at the expense of the owner(s) of said claim(s). Said contiguous group of claims, listed on the reverse side of this document, are situated in the GOLDFIELD Mining District, PINAL County, Arizona

6. That between the dates starting at 12 o'clock noon on September 1, 2000 and ending at 12 o'clock noon on September 1, 2001 at least \$ 200.00 dollars worth of work and improvements were done and performed upon said claim(s) or upon one or more of a contiguous group of claims for the benefit of all, or wholly or partly outside of a contiguous group of claims for the benefit of all, not including the location work.

7. That the following persons were employed to perform the work and improvements described herein: ROBERT SCHOOSE  
ZACH SCHOOSE, JERRY GARGALONE.

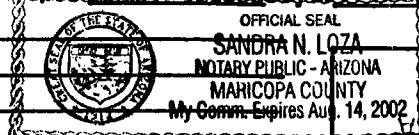
8. That the work and improvements performed were: (OXFORD #2)  
MOVED AT LEAST 1500 YDS OF OVERBORDEN  
EXPOSING ROCK OUTCROPPING FOR MINERAL STRATA.  
(LAURENCE) EROSION CONTROL ALONG WEEKS WASH EXPOSED AN OLD TUNNEL  
FOR TESTING PURPOSES.

9. Dated 8-24-00, Signature [Signature]

SUBSCRIBED AND SWORN TO before me, a Notary Public, this 24th day of August, 2000

by ROBERT F. SCHOOSE

Notary Public Sandra N. Loza  
MY COMMISSION EXPIRES July 14, 2002



For BLM Use Only

This form is for the purpose of complying with the laws of the United States Department of the Interior, Bureau of Land Management and the State of Arizona pertaining to assessment work and/or a notice of intention to hold. 30 USC 28, 43 CFR 3833.2, ARS 27-208. Subject to Paperwork Reduction Act and Privacy Act statements available at the BLM AZ State Office. The form is not copyrighted. It may be reproduced without restriction.

ENTERED INTO COMPUTER

25 AUG 2000

VERIFIED  
RECEIVED  
BLM AZ STATE OFFICE  
SEP 15 2000

If the claims/sites have consecutive BLM #'s and are in the same Township, Range and Section(s) they may be listed as follows:

SAMPLE 1-10      A MC 19640-49      Dkt/Pg # 1025/1-10 (or)      4N      20W      36  
RECORDING # 9106173-82

CLAIM/SITE NAME	SERIAL NUMBER	Dkt/Pg or Recording # of ORIGINAL LOCATION NOTICEI	TWN SHP	RNG	SEC(S)
1. OXFORD #2	A MC 138597		1N	8E	2
2. LAURENCE	A MC 137399		1N	8E	1
3.	A MC				
4.	A MC				
5.	A MC				
6.	A MC				
7.	A MC				
8.	A MC				
9.	A MC				
10.	A MC				
11.	A MC				
12.	A MC				
13.	A MC				
14.	A MC				
15.	A MC				
16.	A MC				
17.	A MC				
18.	A MC				
19.	A MC				
20.	A MC				
21.	A MC				
22.	A MC				
23.	A MC				
24.	A MC				
25.	A MC				
26.	A MC				
27.	A MC				
28.	A MC				
29.	A MC				
30.	A MC				

FILE WITH: BUREAU OF LAND MANAGEMENT, 222 NORTH CENTRAL AVENUE,  
PHOENIX, AZ 85004-2203 and the respective county recorder, ON OR BEFORE  
DECEMBER 30th (NOT THE 31st), BLM REQUIRES A \$5.00 NONREFUNDABLE  
SERVICE CHARGE FOR EACH MINING CLAIM, MILL SITE OR TUNNEL SITE.  
ANNUAL FILLINGS THAT ARE NOT ACCOMPANIED BY PROPER SERVICE  
CHARGES WILL BE RETURNED WITHOUT FURTHER ACTION BY BLM.

**United States Department of the Interior**  
**Bureau of Land Management**  
BUSINESS & SUPPORT SVCS DIV  
222 N CENTRAL AVE  
PHOENIX, AZ 85004 -2203  
Phone: (602) 417-9200

**Receipt**

No:

175832

**Transaction #:** 189073**Date of Transaction:** 08/24/2000

**CUSTOMER:** GOLDFIELD GHOST TOWN  
4650 N MAMMOTH MINE RD  
GOLDFIELD, AZ 85219

LINE #	QTY	COMMODITY / SUBJECT / ACTION / PRODUCT	REMARKS	UNIT PRICE	TOTAL
1	1	LOCATABLE MINERALS / MINING CLAIMS-ACCOUNTS/UNADJUDICATED / MINING CLAIM MONEY RECEIVED (455)	POL 2000 (2)	- n/a -	\$10.00
<b>TOTAL:</b>					<b>\$10.00</b>

**PAYMENT INFORMATION**

1	<b>AMOUNT:</b>	\$10.00	<b>POSTMARKED:</b>	N/A
	<b>TYPE:</b>	CHECK	<b>RECEIVED:</b>	08/24/2000
	<b>CHECK NO:</b>	1605		
	<b>NAME:</b>	GOLDFIELD GHOST TOWN 4650 N MAMMOTH MINE RD GOLDFIELD AZ 85219		

**REMARKS**

PHONE #480-983-0333

**CASE SERIAL NUMBER INFORMATION**

TRNS #	LINE #	CASES
189073	1	AMC138597

This receipt was generated by the automated BLM Collections and Billings System and is a paper representation of a portion of the official electronic record contained therein.



174982  
137391  
50440  
138034

### MAINTENANCE FEE PAYMENT

\$100.00 MAINTENANCE FEE PAYMENT DUE ON OR BEFORE AUGUST 31, 1999  
IN LIEU OF ASSESSMENT WORK FOR THE UPCOMING ASSESSMENT  
YEAR BEGINNING SEPTEMBER 1 OF THE YEAR NOTED ABOVE.

BUREAU OF LAND MANAGEMENT  
ARIZONA STATE OFFICE  
222 NORTH CENTRAL AVENUE  
PHOENIX, AZ 85004

COUNT: 20 \$ 100 INT: APR FOR  
OFFICIAL USE ONLY

THE CLAIMS ARE SITUATED IN Maricopa AND PINAL COUNTY, ARIZONA.

#### BLM SERIAL NUMBERS

#### NAMES OF CLAIMS OR SITES

A MC 174982 THRU A MC 174985 BLACK HAND NOS. 2 THROUGH 5  
COUNTY BOOK/DOCKET 15945, PAGE(S) OR FEE NO(S) 465, 467, 469 AND 471  
A MC 137401 THRU A MC 137406 INDIAN NOS. 1 THROUGH 6  
COUNTY BOOK/DOCKET 15415, PAGE(S) OR FEE NO(S) 280, 282, 284, 296, 298 AND 300

(OR) IF NOT CONSECUTIVE NUMBERS LIST SEPARATELY BELOW:

BLM SERIAL NUMBERS	NAME OF CLAIMS/SITES	COUNTY BOOK/DOCKET & PAGE OR FEE NUMBER
A MC <u>50454</u> ✓	<u>TOM THUMB</u>	<u>5-465</u>
A MC <u>50442</u> ✓	<u>BLACK QUEEN</u>	<u>5-421</u>
A MC <u>50441</u> ✓	<u>BLACK KING</u>	<u>5-462</u>
A MC <u>137391</u> ✓	<u>BLACK HAND</u>	<u>15415-292</u>
A MC <u>138034</u> ✓	<u>BLACK KNIGHT</u>	<u>15437-59</u>
A MC <u>50452</u> ✓	<u>MOTHER HUBBARD</u>	<u>5-463</u>
A MC <u>137395</u> ✓	<u>MOTHER HUBBARD No. 2</u>	<u>15415-294</u>
A MC <u>50450</u> ✓	<u>MAMMOTH No. 2</u>	<u>38-448</u>
A MC <u>50451</u> ✓	<u>MAMMOTH No. 3</u>	<u>5-613</u>
A MC <u>50440</u> ✓	<u>ANNEX</u>	<u>6-163</u>
A MC _____	_____	_____
A MC _____	_____	_____

CLAIMANT'S NAME: BOUSH MINING COMPANY, DON WOLFRAM, PRESIDENT

ADDRESS: 2131 South TERRACE ROAD CITY: TEMPE STATE: AZ ZIP: 85282-2528  
☐ CHECK HERE IF THIS PHONE: (480) 967-3262  
IS A CHANGE OF ADDRESS

SIGNATURE: Don Wolf  
TO RECORD WITH THE COUNTY, ONE CLAIMANT OR THE AGENT MUST SIGN

LIST ALL ADDITIONAL OWNERS ON REVERSE SIDE OF THIS FORM

#### FOR OFFICIAL USE ONLY

ENTERED INTO COMPUTER: 10/27/99 Sc Sc  
DATE INITIALS VERIFIED

TIME STAMP

RECEIVED  
BLM ARIZONA STATE OFFICE  
1999 AUG 30 A 9:38  
PHOENIX, ARIZONA

43 CFR 3833.0-5(e) (August 30, 1994) REQUIRES THAT THE NAMES OF ALL OF THE OWNERS AND THEIR CURRENT ADDRESSES SHALL BE IDENTIFIED ON ALL INSTRUMENTS REQUIRED TO BE RECORDED OR FILED BY THE REGULATIONS, 43 CFR SUBPART 3833.

CLAIMANT'S NAME: \_\_\_\_\_  
ADDRESS: \_\_\_\_\_ CITY: \_\_\_\_\_ STATE: \_\_\_\_\_ ZIP: \_\_\_\_\_  
☐ CHECK HERE IF THIS PHONE: ( )  
IS A CHANGE OF ADDRESS

CLAIMANT'S NAME: \_\_\_\_\_  
ADDRESS: \_\_\_\_\_ CITY: \_\_\_\_\_ STATE: \_\_\_\_\_ ZIP: \_\_\_\_\_  
☐ CHECK HERE IF THIS PHONE: ( )  
IS A CHANGE OF ADDRESS

CLAIMANT'S NAME: \_\_\_\_\_  
ADDRESS: \_\_\_\_\_ CITY: \_\_\_\_\_ STATE: \_\_\_\_\_ ZIP: \_\_\_\_\_  
☐ CHECK HERE IF THIS PHONE: ( )  
IS A CHANGE OF ADDRESS

CLAIMANT'S NAME: \_\_\_\_\_  
ADDRESS: \_\_\_\_\_ CITY: \_\_\_\_\_ STATE: \_\_\_\_\_ ZIP: \_\_\_\_\_  
☐ CHECK HERE IF THIS PHONE: ( )  
IS A CHANGE OF ADDRESS

CLAIMANT'S NAME: \_\_\_\_\_  
ADDRESS: \_\_\_\_\_ CITY: \_\_\_\_\_ STATE: \_\_\_\_\_ ZIP: \_\_\_\_\_  
☐ CHECK HERE IF THIS PHONE: ( )  
IS A CHANGE OF ADDRESS

CLAIMANT'S NAME: \_\_\_\_\_  
ADDRESS: \_\_\_\_\_ CITY: \_\_\_\_\_ STATE: \_\_\_\_\_ ZIP: \_\_\_\_\_  
☐ CHECK HERE IF THIS PHONE: ( )  
IS A CHANGE OF ADDRESS

CLAIMANT'S NAME: \_\_\_\_\_  
ADDRESS: \_\_\_\_\_ CITY: \_\_\_\_\_ STATE: \_\_\_\_\_ ZIP: \_\_\_\_\_  
☐ CHECK HERE IF THIS PHONE: ( )  
IS A CHANGE OF ADDRESS

CLAIMANT'S NAME: \_\_\_\_\_  
ADDRESS: \_\_\_\_\_ CITY: \_\_\_\_\_ STATE: \_\_\_\_\_ ZIP: \_\_\_\_\_  
☐ CHECK HERE IF THIS PHONE: ( )  
IS A CHANGE OF ADDRESS



UNITED STATES  
DEPARTMENT OF THE INTERIOR  
BUREAU OF LAND MANAGEMENT

RECEIPT AND ACCOUNTING ADVICE

NO. 2237029

CD/02

03/30/99

Subject: CLAIM MAINTENANCE FEE 2000

2 2 13

2,000.00

Applicant:

BOUSH WILKINS CO  
2131 S TERRACE RD  
TEMPE AZ 85282-2528

CK 989276188

Remitter:

Assignor:

LEASE MANAGEMENT DATA										<input type="checkbox"/> NEW	<input type="checkbox"/> UPDATE	<input type="checkbox"/> PAYMENT										
ORIGINAL SERIAL NO.	ASG.	TYPE	ST.	CTY.	FUND SYMBOL				ACRES/UNITS	RATE												
000 174982 ET AL	02																					
AMOUNT	ANV. DATE	EXP. DATE	BILL CYC.	S/C	DISTRICT	NEXT BILL	MISC. DATA	U of M	ACTUAL UNITS													
ASSIGNMENT SERIAL NO.	ASG.	TYPE	ST.	CTY.	FUND SYMBOL				ACRES/UNITS	RATE												
AMOUNT	ANV. DATE	EXP. DATE	BILL CYC.	S/C	DISTRICT	NEXT BILL	MISC. DATA	U of M	ACTUAL UNITS													
APPLY REMITTANCE																						
ACTION	FUND SYMBOL	CTY.	AMOUNT	Remarks:																		
FILING FEE																						
RENTAL																						
UNEARNED																						
REFUND																						
TOTAL																						
AMOUNT DUE				BY: _____ DATE: _____																		
<input type="checkbox"/> Lease in Escrow? <input type="checkbox"/> KGS? <input type="checkbox"/> Auto Escalates? <input type="checkbox"/> Auto Renew?				<b>FOR MMS USE ONLY</b> <table border="1" style="width:100%; border-collapse: collapse;"> <tr> <td>BILLEE</td> <td></td> <td>FOREST REFUGE</td> </tr> <tr> <td>NUMBER</td> <td></td> <td></td> </tr> <tr> <td>OCS SECTION</td> <td></td> <td></td> </tr> <tr> <td>CODE</td> <td></td> <td></td> </tr> </table>							BILLEE		FOREST REFUGE	NUMBER			OCS SECTION			CODE		
BILLEE		FOREST REFUGE																				
NUMBER																						
OCS SECTION																						
CODE																						

Return Document to:

For BLM Use Only

AZ-3850-1 (July 1992)

1 x \$5.00 = \$5.00
TES

138596

137391

Telephone # ( )

CHECK  
ONE

☒ **AFFIDAVIT OF PERFORMANCE OF ANNUAL WORK**

Also fill in ITEMS 1 through 9 and the reverse side of this document.

☐ **NOTICE OF INTENTION TO HOLD**

I intend to hold the claim(s) /site(s) listed on the reverse side of this document for the calendar year 19\_\_\_\_. Also fill in ITEMS 1 through 4 and ITEM 9.

NOTICES OF INTENTION TO HOLD ARE FOR MILL SITES AND TUNNEL SITES OR FOR MINING CLAIMS WHEN ASSESSMENT WORK HAS NOT BEEN DONE, REGARDLESS OF WHETHER THE ANNUAL ASSESSMENT HAS BEEN SUSPENDED, DEFERRED, OR NOT YET ACCRUED. THE FILING OF A NOTICE OF INTENTION TO HOLD SHALL NOT RELIEVE THE OWNER OF COMPLYING WITH FEDERAL AND STATE LAWS PERTAINING TO THE PERFORMANCE OF ANNUAL ASSESSMENT WORK. NOTICES OF INTENTION TO HOLD FOR MILL SITES OR TUNNEL SITES NEED NOT BE COUNTY RECORDED. FOR MINING CLAIMS THE FORM FILED WITH BLM MUST BE IDENTICAL TO THE ONE THAT WAS OR WILL BE FILED WITH THE COUNTY.

Evidence of Annual Assessment Work or a Notice of Intention to Hold must be filed each calendar year following the calendar year in which the Claim/site was located.

ALL CLAIMS LISTED ON A SINGLE AFFIDAVIT MUST BE CONTIGUOUS.

1. State of Arizona, County of YAVAPAI SS:  
2. I, (Name) GOLDFIELD GHOST TOWN & MINE TOURS, INC.  
3. Reside at (Address) 919 S. WILLOW  
City WICK, County MARICOPA, State AZ, Zip 85301

being duly sworn, deposes and says that he/she is a citizen of the United States, more than eighteen years of age, that all of the facts set forth in this affidavit/notice, subject to the provisions and penalties of 18 USC 1001 pertaining to the filing of false, fictitious, or fraudulent statements with the United States, are true and correct according to the best of my knowledge, information and belief.

4. Owner's Name and Address (If not shown in items 1-3 above) CHECK HERE IF THIS IS A CHANGE OF ADDRESS ☐

5. That I am personally acquainted with the mining claim(s). The work and improvements were made by and at the expense of the owner(s) of said claim(s). Said contiguous group of claims, listed on the reverse side of this document, are situated in the GOLDFIELD Mining District, YAVAPAI County, Arizona

6. That between the dates starting at 12 o'clock noon on September 1, 1998 and ending at 12 o'clock noon on September 1, 1999 at least \$ 300.00 dollars worth of work and improvements were done and performed upon said claim(s) or upon one or more of a contiguous group of claims for the benefit of all, or wholly or partly outside of a contiguous group of claims for the benefit of all, not including the location work.

7. That the following persons were employed to perform the work and improvements described herein: ZACH SCHROEDER  
ROBERT SCHROEDER

8. That the work and improvements performed were: LEVELING & CLEANSING WORK  
NEXT AT THE SOUTH END OF THE CLAIM FROM DEER  
SITE. LAYED OUT & MARKED

9. Dated 3-17-99, Signature [Signature]  
SUBSCRIBED AND SWORN TO before me, a Notary Public, this 17 day of AUGUST, 1999  
by ROBERT SCHROEDER

Notary Public Laurette Norvell  
MY COMMISSION EXPIRES DEC 30, 2001



OFFICIAL SEAL  
LAURETTE NORVELL  
NOTARY PUBLIC - ARIZONA  
MARICOPA COUNTY  
My Comm. Expires Dec 30, 2001

This form is for the purpose of complying with the laws of the United States Department of the Interior, Bureau of Land Management and the State of Arizona pertaining to assessment work and/or a notice of intention to hold. 30 USC 28, 43 CFR 3833.2, ARS 27-208. Subject to Paperwork Reduction Act and Privacy Act statements available at the BLM AZ State Office. The form is not copyrighted. It may be reproduced without restriction.

1999 AUG 17 A 11:52

RECEIVED  
BLM AZ STATE OFFICE  
VERIFIED

TK 11-18-99

ENTERED INTO COMPUTER  
8/18/99

If the claims/sites have consecutive BLM #'s and are in the same Township, Range and Section(s) they may be listed as follows:

SAMPLE 1-10      A MC 19640-49      Dkt/Pg # 1025/1-10 (or)      4N      20W      36  
RECORDING # 9106173-82

CLAIM/SITE NAME	SERIAL NUMBER	Dkt/Pg or Recording # of ORIGINAL LOCATION NOTICEI		TWN SHP	RNG	SEC(S)
1. OXFORD #2	A MC 138597	1076	302	4N	8E	142
2.	A MC					
3.	A MC					
4.	A MC					
5.	A MC					
6.	A MC					
7.	A MC					
8.	A MC					
9.	A MC					
10.	A MC					
11.	A MC					
12.	A MC					
13.	A MC					
14.	A MC					
15.	A MC					
16.	A MC					
17.	A MC					
18.	A MC					
19.	A MC					
20.	A MC					
21.	A MC					
22.	A MC					
23.	A MC					
24.	A MC					
25.	A MC					
26.	A MC					
27.	A MC					
28.	A MC					
29.	A MC					
30.	A MC					

FILE WITH: BUREAU OF LAND MANAGEMENT, 222 NORTH CENTRAL AVENUE,  
PHOENIX, AZ 85004-2203 and the respective county recorder, ON OR BEFORE  
DECEMBER 30th (NOT THE 31st), BLM REQUIRES A \$5.00 NONREFUNDABLE  
SERVICE CHARGE FOR EACH MINING CLAIM, MILL SITE OR TUNNEL SITE.  
ANNUAL FILLINGS THAT ARE NOT ACCOMPANIED BY PROPER SERVICE  
CHARGES WILL BE RETURNED WITHOUT FURTHER ACTION BY BLM.



Return Document to:

For BLM Use Only

AZ-3850-1 (July 1992)

<del>270.00</del>
1 x 25.00 = 25.00
TES

Telephone # ( )

CHECK  
ONE

☒ **AFFIDAVIT OF PERFORMANCE OF ANNUAL WORK**

Also fill in ITEMS 1 through 9 and the reverse side of this document.

☐ **NOTICE OF INTENTION TO HOLD**

I intend to hold the claim(s) /site(s) listed on the reverse side of this document for the calendar year 19\_\_\_\_. Also fill in ITEMS 1 through 4 and ITEM 9.

NOTICES OF INTENTION TO HOLD ARE FOR MILL SITES AND TUNNEL SITES OR FOR MINING CLAIMS WHEN ASSESSMENT WORK HAS NOT BEEN DONE, REGARDLESS OF WHETHER THE ANNUAL ASSESSMENT HAS BEEN SUSPENDED, DEFERRED, OR NOT YET ACCRUED. THE FILING OF A NOTICE OF INTENTION TO HOLD SHALL NOT RELIEVE THE OWNER OF COMPLYING WITH FEDERAL AND STATE LAWS PERTAINING TO THE PERFORMANCE OF ANNUAL ASSESSMENT WORK. NOTICES OF INTENTION TO HOLD FOR MILL SITES OR TUNNEL SITES NEED NOT BE COUNTY RECORDED. FOR MINING CLAIMS THE FORM FILED WITH BLM MUST BE IDENTICAL TO THE ONE THAT WAS OR WILL BE FILED WITH THE COUNTY.

Evidence of Annual Assessment Work or a Notice of Intention to Hold must be filed each calendar year following the calendar year in which the Claim/site was located.

**ALL CLAIMS LISTED ON A SINGLE AFFIDAVIT MUST BE CONTIGUOUS.**

1. State of Arizona, County of PIVAL ss:

2. I, (Name) GOLDFIELD GHOST TOWN

3. Reside at (Address) 414 E. WICKHAM

City WICKHAM

County MARICOPA

State AZ

Zip 85302

being duly sworn, deposes and says that he/she is a citizen of the United States, more than eighteen years of age, that all of the facts set forth in this affidavit/notice, subject to the provisions and penalties of 18 USC 1001 pertaining to the filing of false, fictitious, or fraudulent statements with the United States, are true and correct according to the best of my knowledge, information and belief.

4. Owner's Name and Address (If not shown in items 1-3 above) CHECK HERE IF THIS IS A CHANGE OF ADDRESS ☐

N/A

5. That I am personally acquainted with the mining claim(s). The work and improvements were made by and at the expense of the owner(s) of said claim(s). Said contiguous group of claims, listed on the reverse side of this document, are situated in the \_\_\_\_\_ Mining District, PIVAL County, Arizona

6. That between the dates starting at 12 o'clock noon on September 1, 1988 and ending at 12 o'clock noon on September 1, 1989 at least \$ 600.00 dollars worth of work and improvements were done and performed upon said claim(s) or upon one or more of a contiguous group of claims for the benefit of all, or wholly or partly outside of a contiguous group of claims for the benefit of all, not including the location work.

7. That the following persons were employed to perform the work and improvements described herein: ROBERT SCHWARTZ

8. That the work and improvements performed were: 2 DAYS LOADER WORK REMOVING & CLEARING THE UNDER GROUND OF THE CEILING OF THE ROAD WORK & FENCE INS AT THE SOUTH END OF CLAIM.

9. Dated 8-17-89 Signature [Signature]  
SUBSCRIBED AND SWORN TO before me, a Notary Public, this 17 day of AUGUST 1989

by [Signature] Notary Public  
MY COMMISSION EXPIRES DEC 30, 2001



OFFICIAL SEAL  
LAURETTE NORVELL  
NOTARY PUBLIC - ARIZONA  
MARICOPA COUNTY  
My Comm. Expires Dec 30, 2001

This form is for the purpose of complying with the laws of the United States Department of the Interior, Bureau of Land Management and the State of Arizona pertaining to assessment work and/or a notice of intention to hold. 30 USC 28, 43 CFR 3833.2, ARS 27-208. Subject to Paperwork Reduction Act and Privacy Act statements available at the BLM AZ State Office. The form is not copyrighted. It may be reproduced without restriction.

1999 AUG 17 A 11:52

BLM AZ STATE OFFICE

ENTERED INTO COMPUTER  
8/21/89



If the claims/sites have consecutive BLM #'s and are in the same Township, Range and Section(s) they may be listed as follows:

SAMPLE 1-10      A MC 19640-49      Dkt/Pg # 1025/1-10 (or)      4N      20W      36  
RECORDING # 9106173-82

CLAIM/SITE NAME	SERIAL NUMBER	Dkt/Pg or Recording # of ORIGINAL LOCATION NOTICEI	TWN SHP	RNG	SEC(S)
1. <u>LAWRENCE</u>	<u>A MC 137399</u>	<u>1073 933</u>	<u>1N</u>	<u>8E</u>	<u>142</u>
2. <u>OXFORD #2</u>	<u>A MC 188571</u>	<u>1076 302</u>	<u>1N</u>	<u>8E</u>	<u>142</u>
3. _____	A MC _____	_____	_____	_____	_____
4. _____	A MC _____	_____	_____	_____	_____
5. _____	A MC _____	_____	_____	_____	_____
6. _____	A MC _____	_____	_____	_____	_____
7. _____	A MC _____	_____	_____	_____	_____
8. _____	A MC _____	_____	_____	_____	_____
9. _____	A MC _____	_____	_____	_____	_____
10. _____	A MC _____	_____	_____	_____	_____
11. _____	A MC _____	_____	_____	_____	_____
12. _____	A MC _____	_____	_____	_____	_____
13. _____	A MC _____	_____	_____	_____	_____
14. _____	A MC _____	_____	_____	_____	_____
15. _____	A MC _____	_____	_____	_____	_____
16. _____	A MC _____	_____	_____	_____	_____
17. _____	A MC _____	_____	_____	_____	_____
18. _____	A MC _____	_____	_____	_____	_____
19. _____	A MC _____	_____	_____	_____	_____
20. _____	A MC _____	_____	_____	_____	_____
21. _____	A MC _____	_____	_____	_____	_____
22. _____	A MC _____	_____	_____	_____	_____
23. _____	A MC _____	_____	_____	_____	_____
24. _____	A MC _____	_____	_____	_____	_____
25. _____	A MC _____	_____	_____	_____	_____
26. _____	A MC _____	_____	_____	_____	_____
27. _____	A MC _____	_____	_____	_____	_____
28. _____	A MC _____	_____	_____	_____	_____
29. _____	A MC _____	_____	_____	_____	_____
30. _____	A MC _____	_____	_____	_____	_____

174

FILE WITH: BUREAU OF LAND MANAGEMENT, 222 NORTH CENTRAL AVENUE,  
PHOENIX, AZ 85004-2203 and the respective county recorder, ON OR BEFORE  
DECEMBER 30th (NOT THE 31st), BLM REQUIRES A \$5.00 NONREFUNDABLE  
SERVICE CHARGE FOR EACH MINING CLAIM, MILL SITE OR TUNNEL SITE,  
ANNUAL FILLINGS THAT ARE NOT ACCOMPANIED BY PROPER SERVICE  
CHARGES WILL BE RETURNED WITHOUT FURTHER ACTION BY BLM.

UNITED STATES  
DEPARTMENT OF THE INTERIOR  
BUREAU OF LAND MANAGEMENT

## RECEIPT AND ACCOUNTING ADVICE

NO. 2296605

CD 492

09/17/99

**Subject:**

### AFFIDAVITS OF ASSESSMENT WORK

**Applicant:**

SOLDFIELD GHOST TOWN  
419 E LOCKWOOD  
MESA AZ 85203

Remitter:

**Assignor:**

LEASE MANAGEMENT DATA										<input type="checkbox"/> NEW		<input type="checkbox"/> UPDATE		<input type="checkbox"/> PAYMENT					
ORIGINAL SERIAL NO.				ASG.		TYPE		ST.		CTY.		FUND SYMBOL				ACRES/UNITS		RATE	
APC 137399 & APC 138597				ASG.		TYPE		ST.		CTY.		FUND SYMBOL				ACRES/UNITS		RATE	
				138597															
AMOUNT		ANV. DATE		EXP. DATE		BILL CYC.		S/C		DISTRICT		NEXT BILL		MISC. DATA		U of M		ACTUAL UNITS	
ASSIGNMENT SERIAL NO.				ASG.		TYPE		ST.		CTY.		FUND SYMBOL				ACRES/UNITS		RATE	
138597				ASG.		TYPE		ST.		CTY.		FUND SYMBOL				ACRES/UNITS		RATE	
				138597															
AMOUNT		ANV. DATE		EXP. DATE		BILL CYC.		S/C		DISTRICT		NEXT BILL		MISC. DATA		U of M		ACTUAL UNITS	
APPLY REMITTANCE										Remarks:          BY: _____ DATE: _____									
ACTION		FUND SYMBOL				CTY.		AMOUNT											
FILING FEE																			
RENTAL																			
UNEARNED																			
REFUND																			
TOTAL																			
AMOUNT DUE																			
<input type="checkbox"/> Lease in Escrow? <input type="checkbox"/> KGS? <input type="checkbox"/> Auto Escalates? <input type="checkbox"/> Auto Renew?										FOR MMS USE ONLY BILLEE NUMBER OCS SECTION CODE FOREST REFUGE									

THIS IS A "GOOD FAITH" FILING OF AN "INTENTION TO HOLD" CERTAIN MINE CLAIMS UNDER THE 1872 MINE LAW FOR INCAPACITATED OWNERS.

BLM, AZ. Office,  
222 N Central Ave  
Phoenix AZ. 85002

Maricopa County Recorder  
111, S 3rd Ave Phoenix AZ. 85003

Date; 12/11/99

Pinal County Recorder  
P.O. Box 848 Florence AZ. 85232

Subject; Notice of "INTENT TO HOLD" 147 lode claims as filed each year since 1991 with the key 6 won in judgements. These are known as "Tom Thumb", "Black Queen", "Mammoth 2 and 3", "Annex" and "Indian 3. All are in the name of M&M Enterprises and Marshal Ott and Mary Anne Howard owners of record..

This letter is to file "INTENT TO HOLD" notice of the above listed claims on behalf of the above listed owners as a "GOOD FAITH" filing for indigency for Marshall Ott ( contested incarceration) with a request for waiver of filing fees; all are covered under the 1872 mining law to protect against cases such as Ott's.

The undersigned is one of many who believe Marshall and Mary Anne to have been illegally incarcerated under false charges to gain control of their property by precluding their ability to comply with changing filing laws and costs.

Affidavit for 1999 filings;

I believe that the statements and conditions, difficulties, preclusions and state of indigency set forth in the 1991 through 1998 "intent to hold" filings were true and correct and that such state of indigency continues to exist and they are true and correct as of this filing for Dec 1999. The indigency which precludes Marshall Ott and Mary Anne Howard d/b/a as M&M Enterprises and Ott Services from compliance with current filing laws.

Please acknowledge this letter by duplicate date stamping and return in the inclosed envelope



Donald I Prickett  
A Concerned (Volunteer) Investigator  
232 Wapiti Dr. Bayfield CO. 81122

RECEIVED  
BUREAU OF  
LAND MANAGEMENT

DEC 14 10 06 AM '99

ARIZONA  
STATE OFFICE  
PHOENIX, ARIZONA

Colonel Donald I. Prickett  
Ret  
232 Wapiti Dr.  
Bayfield, CO 81122-9243

PLACE STICKER AT TOP OF ENVELOPE  
TO THE RIGHT OF RETURN ADDRESS.  
FOLD AT DOTTED LINE

CERTIFIED MAIL



7099 3220 0000 7220 2469

Manager B.L.M. Az office  
222 N Central Ave  
Phoenix A.Z

85002



U.S. POSTAGE  
PAID  
COTTONWOOD, AZ  
86326  
DEC 13, 99  
AMOUNT

\$2.65

00043387-10

0000

RECEIVED  
BUREAU OF  
LAND MANAGEMENT

Dec 14 10 07 AM '99

RETURN RECEIPT  
REQUESTED

ARIZONA  
STATE OFFICE  
PHOENIX, ARIZONA

85004/2203





DEPARTMENT OF THE INTERIOR  
BUREAU OF LAND MANAGEMENT  
Serial Register Page - Live Data - Mining Claim

01 05-10-1872;017STAT0091;30USC26,28,34

Casetype 384101: LODE CLAIM

Claim Name: ANNEX

Commodity :

Serial Number

AMC137400

**Name & Address**

HAND DARRELL G SR

RT 1 BOX 64

HUME MO 64752

**Int Rel****%Interest**

CO-OWNER

0.000000000

M&amp;M ENTERPRISES

849 NORTH 3RD AVE

PHOENIX AZ 85003

CO-OWNER

0.000000000

MerTwp	Rng	Sec	Quadrant	District/Resource Area	County
14 0010N	0080E	001	SW	PHOENIX FIELD OFFICE	PINAL

Act Date	Code	Action	Action Remarks
07/27/1981	403	LOCATION DATE	
08/14/1981	395	RECORDATION NOTICE RECD	
12/27/1985	480	EVID OF ASSMT FILED	1985
03/31/1987	631	ABANDONMENT CLAIM VOID	
06/17/1982	240	DECLARED N/V IN PART	NW-1
10/23/1981	635	AMENDED LOCATION FILED	
08/14/1981	501	ACCT ADV IN LEAD FILE	137391
07/30/1981	404	COUNTY RECORDATION	0;1073;939

**DEPARTMENT OF THE INTERIOR  
BUREAU OF LAND MANAGEMENT  
Serial Register Page - Live Data - Mining Claim**

01 05-10-1872;017STAT0091;30USC26,28,34

Casetype 384101:LODE CLAIM

Claim Name: MAMMOTH #3

Commodity :

Serial Number

AMC137397

Name & Address			Int Rel	%Interest
HAND DARRELL G SR	RT 1 BOX 64	HUME MO 64752	CO-OWNER	0.000000000
M&M ENTERPRISES	849 NORTH 3RD AVE	PHOENIX AZ 85003	CO-OWNER	0.000000000

MerTwp	Rng	Sec	Quadrant	District/Resource Area	County
14 0010N	0080E	001	NW	PHOENIX FIELD OFFICE	PINAL

Act Date	Code	Action	Action Remarks
07/27/1981	403	LOCATION DATE	
08/14/1981	395	RECORDATION NOTICE RECD	
12/15/1989	480	EVID OF ASSMT FILED	1989
07/19/1988	669	LAND STATUS CHECKED	
08/30/1982	361	DECISION AFFIRMED	ORDER 82-1088
07/26/1982	960	CASE SENT TO	IBLA
07/19/1982	120	APPEAL FILED	
06/17/1982	146	CASE CLOSED	
06/17/1982	239	DECLARED NULL & VOID	
06/17/1982	240	DECLARED N/V IN PART	
10/23/1981	635	AMENDED LOCATION FILED	
08/14/1981	501	ACCT ADV IN LEAD FILE	137391
07/30/1981	404	COUNTY RECORDATION	0;15415;288

**DEPARTMENT OF THE INTERIOR  
BUREAU OF LAND MANAGEMENT  
Serial Register Page - Live Data - Mining Claim**

01 05-10-1872;017STAT0091;30USC26,28,34

Casetype 384101: LODE CLAIM

Claim Name: BLACK QUEEN

Commodity :

Serial Number

AMC137393

**Name & Address**

HAND DARRELL G SR

RT 1 BOX 64

HUME MO 64752

**Int Rel****%Interest**

CO-OWNER 0.000000000

M&amp;M ENTERPRISES

849 NORTH 3RD AVE

PHOENIX AZ 85003

CO-OWNER 0.000000000

MerTwp	Rng	Sec	Quadrant	District/Resource Area	County
14	0020N	0080E	036	SW	PHOENIX FIELD OFFICE
					MARICOPA

Act Date	Code	Action	Action Remarks
07/27/1981	403	LOCATION DATE	
08/14/1981	395	RECORDATION NOTICE RECD	
12/29/1986	480	EVID OF ASSMT FILED	1986
05/16/1988	631	ABANDONMENT CLAIM VOID	
08/14/1981	501	ACCT ADV IN LEAD FILE	137391
07/30/1981	404	COUNTY RECORDATION	0;15415;304

**DEPARTMENT OF THE INTERIOR  
BUREAU OF LAND MANAGEMENT  
Serial Register Page - Live Data - Mining Claim**

01 05-10-1872;017STAT0091;30USC26,28,34

Casetype 384101: LODE CLAIM

Claim Name: TOM THUMB

Commodity :

**Serial Number**

AMC137398

Name & Address			Int Rel	%Interest
HAND DARRELL G SR	RT 1 BOX 64	HUME MO 64752	CO-OWNER	0.000000
M&M ENTERPRISES	849 NORTH 3RD AVE	PHOENIX AZ 85003	CO-OWNER	0.000000

MerTwp	Rng	Sec	Quadrant	District/Resource Area	County
14 0010N	0080E	001	NW	PHOENIX FIELD OFFICE	PINAL
14 0020N	0080E	036	SW	PHOENIX FIELD OFFICE	MARICOPA

Act Date	Code	Action	Action Remarks
07/27/1981	403	LOCATION DATE	
08/14/1981	395	RECORDATION NOTICE RECD	
12/27/1985	480	EVID OF ASSMT FILED	1985
03/31/1987	631	ABANDONMENT CLAIM VOID	
06/17/1982	240	DECLARED N/V IN PART	
10/23/1981	635	AMENDED LOCATION FILED	
08/14/1981	501	ACCT ADV IN LEAD FILE	137391
07/30/1981	404	COUNTY RECORDATION	0;15415;286



CLAIMS

STATE: AZ

HAND DARRELL

Address: PO BOX 999  
City: CAMP VERDE

Customer ID: 30085  
State: AZ Zip: 86322

HAND DARRELL G JR

Address: RT 1 BOX 64  
City: HUME  
CLOSED AMC118850 PANCHO #1A

Customer ID: 30087  
State: MO Zip: 64752  
CO-OWNER

HAND DARRELL G SR

Address: RT 1 BOX 64  
City: HUME

Customer ID: 30088  
State: MO Zip: 64752

CLOSED	AMC104802	GOLDEN BOY #4	OWNER
CLOSED	AMC104803	GOLDEN BOY #3	OWNER
CLOSED	AMC104804	GOLDEN BOY #2	OWNER
CLOSED	AMC104805	GOLDEN BOY #1	OWNER
CLOSED	AMC104806	EMMETT #2	OWNER
CLOSED	AMC104807	EMMETT #1	OWNER
CLOSED	AMC104808	SILVER HAWK #2	OWNER
CLOSED	AMC104809	SILVER HAWK #1	OWNER
CLOSED	AMC104810	SECOND CHANCE	OWNER
CLOSED	AMC104811	JEREMIAH J #2	OWNER
CLOSED	AMC104812	JEREMIAH J #1	OWNER
CLOSED	AMC104813	JEREMIAH J #3	OWNER
CLOSED	AMC104814	JEREMIAH J #4	OWNER
CLOSED	AMC104815	JEREMIAH J #6	OWNER
CLOSED	AMC104816	JEREMIAH J #5	OWNER
CLOSED	AMC137392	BLACK KING	CO-OWNER
CLOSED	AMC137393	BLACK QUEEN ✓	CO-OWNER
CLOSED	AMC137394	MOTHER HUBBARD	OWNER
CLOSED	AMC137397	MAMMOTH #3 ✓	CO-OWNER
CLOSED	AMC137398	TOM THUMB ✓	CO-OWNER
CLOSED	AMC137400	ANNEX ✓	CO-OWNER
CLOSED	AMC145525	REVELATION #1	CO-OWNER
CLOSED	AMC145526	REVELATION #2	CO-OWNER
CLOSED	AMC145527	REVELATION #3	CO-OWNER
CLOSED	AMC145528	REVELATION #4	CO-OWNER
CLOSED	AMC174986	GOLDEN FINGER	OWNER
CLOSED	AMC174987	J J #1	CO-OWNER
CLOSED	AMC174988	J J #2	CO-OWNER
CLOSED	AMC174989	J J #3	CO-OWNER
CLOSED	AMC174990	J J #4	CO-OWNER
CLOSED	AMC174991	J J #5	CO-OWNER

HAND DARRELL SR

Address: BOX 999  
City: CAMP VERDE

Customer ID: 30089  
State: AZ Zip: 86322

CLOSED	AMC139186	APACHE #1	No Match
CLOSED	AMC139187	SIOUX #1	No Match
CLOSED	AMC139188	MOTHER HUBBARD #5	No Match



## MINING CLAIM CUSTOMER INFORMATION REPORT

## CLAIMS

STATE: AZ

---

M&M ENTERPRISES

---

Address:

Customer ID: 44422

City:

State:

Zip: 00000

CLOSED	AMC137392	BLACK KING	CO-OWNER
CLOSED	AMC174987	J J #1	CO-OWNER
CLOSED	AMC174988	J J #2	CO-OWNER
CLOSED	AMC174989	J J #3	CO-OWNER
CLOSED	AMC174990	J J #4	CO-OWNER
CLOSED	AMC174991	J J #5	CO-OWNER

Address: 849 NORTH 3RD AVE

Customer ID: 44421

City: PHOENIX

State: AZ

Zip: 85003

CLOSED	AMC137393	BLACK QUEEN	✓	CO-OWNER
CLOSED	AMC137397	MAMMOTH #3	✓	CO-OWNER
CLOSED	AMC137398	TOM THUMB	✓	CO-OWNER
CLOSED	AMC137400	ANNEX	✓	CO-OWNER

## MINING CLAIM CUSTOMER INFORMATION REPORT

## CLAIMS

STATE: AZ

OTT MARSHALL

## Address:

## City:

CLOSED	AMC287572	ABEL #1
CLOSED	AMC287573	ABEL #2
CLOSED	AMC287574	BAKER

## State:

Zip: 00000

Customer ID: 54861

CO-OWNER
CO-OWNER
CO-OWNER

Found some (i)  
#137398  
Tom Thumb under  
M+M Enterprises -  
no location date  
not closed  
no status done

MAINTENANCE FEE PAYMENT WAIVER CERTIFICATION

This small miner waiver is filed to hold the claims/sites listed below for the assessment year beginning at noon on the first September 1 following the official filing of this form with BLM.

The undersigned owner(s) of the mining claims/sites listed below hereby certify under penalty of 18 U.S.C. 1001 and 43 U.S.C. 1212 that:

I/We control, or will control, ten or fewer mining claims/sites located and maintained on Federal land in the United States of America on the August 31 that is one day before the beginning of the assessment year indicated in line one above.

I/We have/will performed/performance assessment work upon the claims listed below for the current assessment year as of the August 31 indicated in line three above. This work meets the requirements of the General Mining Law of 1872, *as amended*; the Act of August 10, 1993; and the regulations at 43 CFR 3833 and 3850. Such work will be described on our affidavit of labor. Listing a site on this form constitutes a filing of a Notice of Intention to Hold for that site. I enclose a \$5.00 per site service charge (recording fee) for each site listed.

☐ Please check this box if the following statement applies to you.

*I/We relinquish my/our claims and/or sites not listed below.*

The mining claims and sites for which the above waiver from payment of the maintenance fees is made are:

CLAIM NAME	BLM RECORDATION SERIAL NUMBER
1. LAIRANCE	SMK 137 399
2. <del>XXXXXXXXXX</del>	<del>XXXXXXXXXX</del>
3. OXFORD #2	AMC 138 597
4.	
5.	
6.	
7.	
8.	
9.	
10.	

All owner(s) of the above mining claims and sites are filing for this waiver.

I/We understand and acknowledge that pursuant to 43 U.S.C. 1212 and 18 U.S.C. 1001, the filing of a false, fictitious, or fraudulent document with the Bureau of Land Management may result in a fine of up to \$10,000, a prison term not to exceed five years, or both.

GOLDFIELD GHOST TOWN & MINESITE INC. (Owner's Name - Please Print) [Signature] (Owner's Signature)  
919 E. LOCKWOOD (Street or P.O. Box) MESK (City) AZ 85203 (State) (Zip Code)

(Owner's Name - Please Print) (Owner's Signature)  
(Street or P.O. Box) (City) (State) (Zip Code)

(Owner's Name - Please Print) (Owner's Signature)  
(Street or P.O. Box) (City) (State) (Zip Code)

(Owner's Name - Please Print) (Owner's Signature) VERIFIED  
(Street or P.O. Box) (City) (State) (Zip Code)



# MAINTENANCE FEE PAYMENT

\$100.00 MAINTENANCE FEE PAYMENT DUE ON OR BEFORE AUGUST 31, 1998  
IN LIEU OF ASSESSMENT WORK FOR THE UPCOMING ASSESSMENT  
YEAR BEGINNING SEPTEMBER 1 OF THE YEAR NOTED ABOVE.

Bureau Of Land Management  
Arizona State Office  
222 North Central Avenue  
Phoenix, AZ. 85004-2203

MARICOPA  
AND  
PINAL

THE CLAIMS ARE SITUATED IN PINAL COUNTY,  
ARIZONA.

174982	138034
137391	50440
COUNT: <u>20</u>	\$ <u>2000.00</u> INT: <u>23</u>
FOR OFFICIAL USE ONLY	

BLM SERIAL NUMBERS

NAMES OF CLAIMS OR SITES

A MC 174982 THRU A MC 174985 BLACK HAND Nos. 2 THROUGH 5 (4)  
15945-465, 467, 469 AND 471  
COUNTY BOOK/DOCKET \_\_\_\_\_, PAGE(S) OR FEE NO(S) \_\_\_\_\_

A MC 137401 THRU A MC 137406 INDIAN Nos. 1 THROUGH 6 (6)  
15415-280, 282, 284, 296, 298 AND 300  
COUNTY BOOK/DOCKET \_\_\_\_\_, PAGE(S) OR FEE NO(S) \_\_\_\_\_

(OR) IF NOT CONSECUTIVE NUMBERS LIST SEPARATELY BELOW:

BLM SERIAL NUMBERS	NAME OF CLAIMS/SITES	COUNTY BOOK/DOCKET & PAGE OR FEE NUMBER
A MC <u>50454</u>	<u>TOM THUMB</u>	<u>5-465</u>
A MC <u>50442</u>	<u>BLACK QUEEN</u>	<u>5-421</u>
A MC <u>50441</u>	<u>BLACK KING</u>	<u>5-462</u>
A MC <u>137391</u>	<u>BLACK HAND</u>	<u>15415-292</u>
A MC <u>138034</u>	<u>BLACK KNIGHT</u>	<u>15437-59</u>
A MC <u>50452</u>	<u>MOTHER HUBBARD</u>	<u>5-463</u>
A MC <u>137395</u>	<u>MOTHER HUBBARD No. 2</u>	<u>15415-294</u>
A MC <u>50450</u>	<u>MAMMOTH No. 2</u>	<u>38-448</u>
A MC <u>50451</u>	<u>MAMMOTH No. 3</u>	<u>5-613</u>
A MC <u>50440</u>	<u>ANNEX</u>	<u>6-163</u> (10)

CLAIMANT'S NAME: BOUSH MINING COMPANY, DON WOLFRAM, PRESIDENT

ADDRESS: 2131 SOUTH TERRACE ROAD CITY: TEMPE STATE: AZ

☐ CHECK HERE IF THIS IS A CHANGE OF ADDRESS PHONE: (602) 967-3262 ZIP: 85282-2528

SIGNATURE: Don Wolf  
TO RECORD WITH THE COUNTY, ONE CLAIMANT OR THE AGENT MUST SIGN

LIST ALL ADDITIONAL OWNERS ON REVERSE SIDE OF THIS FORM

FOR OFFICIAL USE ONLY

ENTERED INTO COMPUTER: 8/25/98 SB JK  
DATE INITIALS VERIFIED

TIME STAMP  
PHOENIX, ARIZONA  
1998 AUG 24 P 12:53  
RECEIVED  
BLM, AZ STATE OFFICE



43 CFR 3833.0-5(e) (August 30, 1994) REQUIRES THAT THE NAMES OF ALL OF THE OWNERS AND THEIR CURRENT ADDRESSES SHALL BE IDENTIFIED ON ALL INSTRUMENTS REQUIRED TO BE RECORDED OR FILED BY THE REGULATIONS, 43 CFR SUBPART 3833.

CLAIMANT'S NAME: \_\_\_\_\_

ADDRESS: \_\_\_\_\_ CITY: \_\_\_\_\_ STATE: \_\_\_\_\_

☐ CHECK HERE IF THIS IS CHANGE OF ADDRESS PHONE: (\_\_\_\_) \_\_\_\_\_ ZIP: \_\_\_\_\_

CLAIMANT'S NAME: \_\_\_\_\_

ADDRESS: \_\_\_\_\_ CITY: \_\_\_\_\_ STATE: \_\_\_\_\_

☐ CHECK HERE IF THIS IS CHANGE OF ADDRESS PHONE: (\_\_\_\_) \_\_\_\_\_ ZIP: \_\_\_\_\_

CLAIMANT'S NAME: \_\_\_\_\_

ADDRESS: \_\_\_\_\_ CITY: \_\_\_\_\_ STATE: \_\_\_\_\_

☐ CHECK HERE IF THIS IS CHANGE OF ADDRESS PHONE: (\_\_\_\_) \_\_\_\_\_ ZIP: \_\_\_\_\_

CLAIMANT'S NAME: \_\_\_\_\_

ADDRESS: \_\_\_\_\_ CITY: \_\_\_\_\_ STATE: \_\_\_\_\_

☐ CHECK HERE IF THIS IS CHANGE OF ADDRESS PHONE: (\_\_\_\_) \_\_\_\_\_ ZIP: \_\_\_\_\_

CLAIMANT'S NAME: \_\_\_\_\_

ADDRESS: \_\_\_\_\_ CITY: \_\_\_\_\_ STATE: \_\_\_\_\_

☐ CHECK HERE IF THIS IS CHANGE OF ADDRESS PHONE: (\_\_\_\_) \_\_\_\_\_ ZIP: \_\_\_\_\_

CLAIMANT'S NAME: \_\_\_\_\_

ADDRESS: \_\_\_\_\_ CITY: \_\_\_\_\_ STATE: \_\_\_\_\_

☐ CHECK HERE IF THIS IS CHANGE OF ADDRESS PHONE: (\_\_\_\_) \_\_\_\_\_ ZIP: \_\_\_\_\_

CLAIMANT'S NAME: \_\_\_\_\_

ADDRESS: \_\_\_\_\_ CITY: \_\_\_\_\_ STATE: \_\_\_\_\_

☐ CHECK HERE IF THIS IS CHANGE OF ADDRESS PHONE: (\_\_\_\_) \_\_\_\_\_ ZIP: \_\_\_\_\_

UNITED STATES  
DEPARTMENT OF THE INTERIOR  
BUREAU OF LAND MANAGEMENT

## RECEIPT AND ACCOUNTING ADVICE

No. 2389573 04

TC/AZ

08/24/98

Subject: CLAIM MAINTENANCE FEE 1999 - 20

2 26 13

2,000.00 ✓

Applicant:

BOUSH MINIM CO  
2131 S TERRACE RD  
TEMPE AZ 85282-2528

MO 909246449

Remitter: 602 967-3262

Assignor:

LEASE MANAGEMENT DATA									
<input type="checkbox"/> NEW <input type="checkbox"/> UPDATE <input type="checkbox"/> PAYMENT									
ORIGINAL SERIAL NO.	ASG.	TYPE	ST.	CTY.	FUND SYMBOL			ACRES/UNITS	RATE
AMC 174982, ET AL									
AMOUNT	ANV. DATE	EXP. DATE	BILL CYC.	S/C	DISTRICT	NEXT BILL	MISC. DATA	U of M	ACTUAL UNITS
ASSIGNMENT SERIAL NO.	ASG.	TYPE	ST.	CTY.	FUND SYMBOL			ACRES/UNITS	RATE
AMOUNT	ANV. DATE	EXP. DATE	BILL CYC.	S/C	DISTRICT	NEXT BILL	MISC. DATA	U of M	ACTUAL UNITS
APPLY REMITTANCE									
ACTION	FUND SYMBOL		CTY.	AMOUNT	Remarks:          BY: _____ DATE: _____				
FILING FEE									
RENTAL									
UNEARNED									
REFUND									
TOTAL									
AMOUNT DUE									
<input type="checkbox"/> Lease in Escrow? <input type="checkbox"/> KGS? <input type="checkbox"/> Auto Escalates? <input type="checkbox"/> Auto Renew?					<b>FOR MMS USE ONLY</b>				
Of Interest? Operating Rights? Operator Bond Filed?					BILLEE NUMBER		FOREST REFUGE		
					OCS SECTION CODE				

138596  
139185  
347624  
137391  
157677

Return Document to: For BLM Use Only AZ-3850-1 (July 1992)

8 x \$50.00 = \$40.00

YES

Telephone # ( )

☒ **AFFIDAVIT OF PERFORMANCE OF ANNUAL WORK.**  
Also fill in ITEMS 1 through 9 and the reverse side of this document.

☐ **NOTICE OF INTENTION TO HOLD**  
I intend to hold the claims(s)/site(s) listed on the reverse side of this document for the calendar year 19\_\_.  
Also fill in ITEMS 1 through 4 and ITEM 9.

NOTICES OF INTENTION TO HOLD ARE FOR MILLSITES AND TUNNEL SITES OR FOR MINING CLAIMS WHEN ASSESSMENT WORK HAS NOT BEEN DONE, REGARDLESS OF WHETHER THE ANNUAL ASSESSMENT HAS BEEN SUSPENDED, DEFERRED, OR NOT YET ACCRUED. THE FILING OF A NOTICE OF INTENTION TO HOLD SHALL NOT RELIEVE THE OWNER OF COMPLYING WITH FEDERAL AND STATE LAWS PERTAINING TO THE PERFORMANCE OF ANNUAL ASSESSMENT WORK. NOTICES OF INTENTION TO HOLD FOR MILL SITES OR TUNNEL SITES NEED NOT BE COUNTY RECORDED. FOR MINING CLAIMS THE FORM FILED WITH THE BLM MUST BE IDENTICAL TO THE ONE THAT WAS OR WILL BE FILED WITH THE COUNTY.

Evidence of Annual Assessment Work or a Notice of Intention to Hold must be filed each calendar year following the calendar year in which the claim/site was located.

ALL CLAIMS LISTED ON A SINGLE AFFIDAVIT MUST BE CONTIGUOUS.

1. State of Arizona, County of PIVAL ss:  
2. I, (Name) GOLDFIELD GHOST TOWN  
3. Reside at (Address) 4650 N. MAMMOTH AVENUE RD.  
City GOLDFIELD, County PIVAL, State AZ., Zip 85219

being duly sworn, deposes and says that he/she is a citizen of the United States, more than eighteen years of age, that all of the facts set forth in this affidavit/notice, subject to the provisions and penalties of 18 USC 1001 pertaining to the filing of false, fictitious, or fraudulent statements with the United States, are true and correct according to the best of my knowledge, information and belief.

4. Owner's Name and Address (If not shown in items 1-3 above) CHECK HERE IF THIS IS A CHANGE OF ADDRESS ☐  
SAME


5. That I am personally acquainted with the mining claims(s). The work and improvements were made by and at the expense of the owner(s) of said claim(s). Said contiguous group of claims, listed on the reverse side of this document, are situated in the GOLDFIELD Mining District, PIVAL County, Arizona.

6. That between the dates starting at 12 o'clock noon on September 1, 1997 And ending at 12 o'clock noon on September 1, 1998 at least \$ 1,500.00 Dollars worth of work and improvements were done and performed upon said claim(s) or upon one or more of a contiguous group of claims for the benefit of all, or wholly or partly outside of a contiguous group of claims for the benefit of all, not including the location work.

7. That the following persons were employed to perform the work and improvements described herein: JAY ZINGLER  
ZACK SCHOOSE ROBERT SCHOOSE

8. That the work and improvements performed were: NEW PUMP & 2" SUPPLY LINE  
INSTALLED IN THE WELL ROAD MAINTAINANCE ON ALL EXISTING  
PROCESS TANKS FILLED IN TUBS FROM RUN OF  
WATER

9. Dated: 8-21-98, Signature: [Signature]  
SUBSCRIBED AND SWORN TO before me, a Notary Public, this 21 day of AUGUST, 1998  
by ROBERT SCHOOSE  
Notary Public Laurette Norvell  
MY COMMISSION EXPIRES Dec 30, 2001



ENTERED IN COMPUTER  
8/25/98 mcn

VERIFIED  
8/25/98

If the claims/sites have consecutive BLM#s and are in the same Township, Range and Section(s), they may be listed as follows:

SAMPLE 1 - 10

A MC 19640 - 49

DKT/Pg 1025/1-10  
RECORDING #9106173-82.

4N

20W

36

CLAIM/SITE NAME	SERIAL NUMBER	Dkt/Pg or Recording # OF ORIGINAL LOCATION		TWN	RNG	SEC(S)
		NOTICE		SHP		
1. <u>AZTEC</u>	AMC <u>138 598</u>	<u>BK</u> <u>1075</u>	<u>PAGE</u> <u>909</u>	<u>1N.</u>	<u>8E.</u>	<u>1</u>
2. <u>OXFORD</u>	AMC <u>138 596</u>	<u>1075</u>	<u>907</u>	<u>1N.</u>	<u>8E.</u>	<u>1</u>
3. <u>OXFORD 2</u>	AMC <u>138 597</u>	<u>1076</u>	<u>302</u>	<u>1N.</u>	<u>8E.</u>	<u>2</u>
4. <u>NETTIE</u>	AMC <u>139 185</u>	<u>1079</u>	<u>262</u>	<u>1N.</u>	<u>8E.</u>	<u>1</u>
5. <u>ANNEA</u>	AMC <u>347 624</u>	<u>6</u>	<u>163</u>	<u>1N.</u>	<u>8E.</u>	<u>1</u>
6. <u>LAURANCE</u>	AMC <u>137 399</u>	<u>1073</u>	<u>933</u>	<u>1N.</u>	<u>8E.</u>	<u>1</u>
7. <u>OK MILLSITE 1</u>	AMC <u>157 677</u>	<u>1099</u>	<u>563</u>	<u>1N.</u>	<u>8E.</u>	<u>1</u>
8. <u>OK MILLSITE 2</u>	AMC <u>157 678</u>	<u>1099</u>	<u>565</u>	<u>1N.</u>	<u>8E.</u>	<u>1</u>
9. _____	AMC _____	_____	_____	_____	_____	_____
10. _____	AMC _____	_____	_____	_____	_____	_____
11. _____	AMC _____	_____	_____	_____	_____	_____
12. _____	AMC _____	_____	_____	_____	_____	_____
13. _____	AMC _____	_____	_____	_____	_____	_____
14. _____	AMC _____	_____	_____	_____	_____	_____
15. _____	AMC _____	_____	_____	_____	_____	_____
16. _____	AMC _____	_____	_____	_____	_____	_____
17. _____	AMC _____	_____	_____	_____	_____	_____
18. _____	AMC _____	_____	_____	_____	_____	_____
19. _____	AMC _____	_____	_____	_____	_____	_____
20. _____	AMC _____	_____	_____	_____	_____	_____
21. _____	AMC _____	_____	_____	_____	_____	_____
22. _____	AMC _____	_____	_____	_____	_____	_____
23. _____	AMC _____	_____	_____	_____	_____	_____
24. _____	AMC _____	_____	_____	_____	_____	_____
25. _____	AMC _____	_____	_____	_____	_____	_____
26. _____	AMC _____	_____	_____	_____	_____	_____
27. _____	AMC _____	_____	_____	_____	_____	_____
28. _____	AMC _____	_____	_____	_____	_____	_____
29. _____	AMC _____	_____	_____	_____	_____	_____
30. _____	AMC _____	_____	_____	_____	_____	_____

FILE WITH: BUREAU OF LAND MANAGEMENT, 222 NORTH CENTRAL AVENUE, PHOENIX, ARIZONA 85004-2203 and the respective county recorder, ON OR BEFORE DECEMBER 30th (NOT THE 31st). BLM requires a \$5.00 nonrefundable service charge for each mining claim, mill site or tunnel site.

This form is for the purpose of complying with the laws of the United States Department of the Interior, Bureau of Land Management and the State of Arizona pertaining to assessment work and/or notice of intention to hold. 30 USC 28, 43 CFR 3833.2, ARS 27-208. Subject to Paperwork Reduction Act and Privacy Act statements available at the BLM AZ State Office. This form is not copyrighted. It may be reproduced without restriction.

For BLM Use Only

PHOENIX, ARIZONA

1998 AUG 21 A 11: 21

RECEIVED  
BLM AZ STATE OFFICE

UNITED STATES  
DEPARTMENT OF THE INTERIOR  
BUREAU OF LAND MANAGEMENT

RECEIPT AND ACCOUNTING ADVICE

NO. 2389526 04

TC/AZ

03/21/98

Subject: AFFIDAVITS OF ASSESSMENT WORK - 8

2 17 12

40.00

Applicant:

GOLDFIELD GHOST TOWN  
4650 N. MAMMOTH HINE RD  
GOLDFIELD AZ 85219

CK 6863

Remitter: 983-0333

Assignor:

LEASE MANAGEMENT DATA									
<input type="checkbox"/> NEW <input type="checkbox"/> UPDATE <input type="checkbox"/> PAYMENT									
ORIGINAL SERIAL NO.	ASG.	TYPE	ST.	CTY.	FUND SYMBOL			ACRES/UNITS	RATE
AMC 138598, ET AL.									
AMOUNT	ANV. DATE	EXP. DATE	BILL CYC.	S/C	DISTRICT	NEXT BILL	MISC. DATA	U of M	ACTUAL UNITS
ASSIGNMENT SERIAL NO.	ASG.	TYPE	ST.	CTY.	FUND SYMBOL			ACRES/UNITS	RATE
AMOUNT	ANV. DATE	EXP. DATE	BILL CYC.	S/C	DISTRICT	NEXT BILL	MISC. DATA	U of M	ACTUAL UNITS
APPLY REMITTANCE									
ACTION	FUND SYMBOL		CTY.	AMOUNT					
FILING FEE									
RENTAL									
UNEARNED									
REFUND									
TOTAL									
AMOUNT DUE									
				Remarks:					
				BY:					
				DATE:					
<input type="checkbox"/> Lease in Escrow? <input type="checkbox"/> KGS? <input type="checkbox"/> Auto Escalates? <input type="checkbox"/> Auto Renew?				Of Interest? Operating Rights? Operator Bond Filed?					
FOR MMS USE ONLY									
BILLEE							FOREST REFUGE		
NUMBER									
OCS SECTION									
CODE									



MAINTENANCE FEE PAYMENT WAIVER CERTIFICATION

This small miner waiver is filed to hold the claims/sites listed below for the assessment year beginning at noon on the first September 1 following the official filing of this form with BLM.

The undersigned owner(s) of the mining claims/sites listed below hereby certify under penalty of 18 U.S.C. 1001 and 43 U.S.C. 1212 that:

I/We control, or will control, ten or fewer mining claims/sites located and maintained on Federal land in the United States of America on the August 31 that is one day before the beginning of the assessment year indicated in line one above.

I/We have/will performed/perform assessment work upon the claims listed below for the current assessment year as of the August 31 indicated in line three above. This work meets the requirements of the General Mining Law of 1872, *as amended*; the Act of August 10, 1993; and the regulations at 43 CFR 3833 and 3850. Such work will be described on our affidavit of labor. Listing a site on this form constitutes a filing of a Notice of Intention to Hold for that site. I enclose a \$5.00 per site service charge (recording fee) for each site listed.

☐ Please check this box if the following statement applies to you.

*I/We relinquish my/our claims and/or sites not listed below.*

The mining claims and sites for which the above waiver from payment of the maintenance fees is made are:

CLAIM NAME	BLM RECORDATION SERIAL NUMBER
1. <u>ALTEL</u>	<u>138 598</u>
2. <u>OXFORD</u>	<u>138 596</u>
3. <u>OXFORD 2</u>	<u>138 597</u>
4. <u>NETTIE</u>	<u>139 185</u>
5. <u>ANNEX - A</u>	<u>347624</u>
6. <u>LAURENCE</u>	<u>137399</u>
7. <u>OK MILL SITE #1</u>	<u>157677</u>
8. <u>OK MILL SITE #2</u>	<u>157678</u>
9.	
10.	

All owner(s) of the above mining claims and sites are filing for this waiver.

I/We understand and acknowledge that pursuant to 43 U.S.C. 1212 and 18 U.S.C. 1001, the filing of a false, fictitious, or fraudulent document with the Bureau of Land Management may result in a fine of up to \$10,000, a prison term not to exceed five years, or both.

GOLD FIELD GHOST TOWN  
(Owner's Name - Please Print)

[Signature]  
(Owner's Signature)

4650 N. MAMMOTH MINE RD  
(Street or P.O. Box)

GOLD FIELD AZ 85219  
(City) (State) (Zip Code)

\_\_\_\_\_  
(Owner's Name - Please Print)

\_\_\_\_\_  
(Owner's Signature)

\_\_\_\_\_  
(Street or P.O. Box)

\_\_\_\_\_  
(City) (State) (Zip Code)

\_\_\_\_\_  
(Owner's Name - Please Print)

\_\_\_\_\_  
(Owner's Signature)

\_\_\_\_\_  
(Street or P.O. Box)

\_\_\_\_\_  
(City) (State) (Zip Code)

**VERIFIED** \_\_\_\_\_  
(Owner's Name - Please Print)

\_\_\_\_\_  
(Owner's Signature)

8/25/98  
(Street or P.O. Box)

\_\_\_\_\_  
(City) (State) (Zip Code)

ENTERED IN COMPUTER  
8/25/98 [Signature]

(Owner's Name - Please Print)	(Owner's Signature)		
(Street or P.O. Box)	(City)	(State)	(Zip Code)
(Owner's Name - Please Print)	(Owner's Signature)		
(Street or P.O. Box)	(City)	(State)	(Zip Code)
(Owner's Name - Please Print)	(Owner's Signature)		
(Street or P.O. Box)	(City)	(State)	(Zip Code)
(Owner's Name - Please Print)	(Owner's Signature)		
(Street or P.O. Box)	(City)	(State)	(Zip Code)

#### INSTRUCTIONS

1. This certification of waiver from payment of maintenance fees is made under the regulations at 43 CFR 3833 and 3850.
2. This waiver **must** be filed in advance of the assessment year for which a waiver is sought, but in no event be filed later than the August 31st preceding the assessment year for which the waiver is sought.
3. You **must** still record your affidavit of assessment work for claims listed and/or Notices of Intention to Hold for any sites listed with the BLM by each December 30th, and the local recording office under State law, as in the past.
4. A \$5.00 service charge (recording fee) is required for all sites listed, otherwise a separate notice of intent to hold **must** be filed by December 30.
5. This waiver **must** be filed in the BLM State Office where the mining claims are recorded.
6. If the claims and sites are located in more than one State, a separate waiver form **must** be filed in each State in which they are held. The total number of claims and sites listed on separate waiver forms cannot exceed ten.
7. All claim names and Bureau of Land Management (BLM) serial numbers **must** be listed for all mining claims and sites for which a waiver is sought.
8. All owners and their addresses **must** be listed.
9. This waiver form **must** be signed by all of the owners or their designated agent. If an agent is designated, a statement appointing the agent, signed by all of the owners, **must** be submitted with this certification, if a designation of agent is not currently on file with the BLM State office where your claims and sites are recorded.
10. Mining claims and sites held by a husband and wife, either jointly or individually, or their children under the age of discretion, shall be counted towards the 10 claim limit. Mining claims and sites held in co-ownership, or by an association of locators, by a partnership, or by a corporation shall be counted towards the 10 claim limit for claimants that have an interest in these entities.
11. Failure to pay the maintenance fee or meet the requirements for waiver from payment of the maintenance fee by any August 31st deadline for the following assessment year shall cause the mining claims and sites to be declared null and void.

#### NOTICE/BURDEN HOURS STATEMENT

The Privacy Act of 1974 and the regulation in 43 CFR 2.48(d) provide that you be furnished the following information in connection with the information required by this certification of exemption from rental fees form.

**AUTHORITY:** 30 U.S.C. 28-28k; 43 U.S.C. 1201, 1740, and 1744; 43 CFR 3833 and 3850.

**PRINCIPLE PURPOSE:** This information is to be used to verify that the owner(s) of a mining claim has complied with the Act of August 10, 1993 (107 Stat. 312), and is entitled to perform assessment work in lieu of paying the maintenance fee for the mining claims listed on this form.

**ROUTINE USE:** (1) Adjudication of the claimant(s) certification of waiver from paying the maintenance fee otherwise required by the Act of August 10, 1993 (107 Stat. 312). (2) Disclosure may be made to appropriate Federal agencies when location is made within the agency's geographic area of responsibility. (3) Information from the record and/or the record will be transferred to the appropriate Federal, State, or local agency, or a member of the public in response to a specific request for pertinent information. (4) Information may also be provided to the Department of Justice or in a proceeding before a court or adjudicative body; or to Federal, State, local or foreign agencies when needed for enforcement of civil or criminal codes or applicable regulations concerning title rights upon the public land.

**EFFECT OF NOT PROVIDING INFORMATION:** Disclosure of this information is required by the Act of August 10, 1993 (107 Stat. 312) and 43 CFR 3833 for those owner(s) wishing to take the small miners waiver allowed under 43 CFR 3833 and 3850. Failure to supply the information required in this form to support the owner(s) certification of waiver from payment of the otherwise required maintenance fees will result in the waiver being disallowed and the mining claims declared null and void by the Bureau of Land Management (BLM).

The Paperwork Reduction Act of 1980 (44 U.S.C. 3501, et seq.) requires us to tell you that:

This information is being collected to allow the BLM to determine if you qualify for a waiver from the payment of \$100 per mining claim maintenance fee established by the Act of August 10, 1993 (107 Stat. 312) and the implementing regulations at 43 CFR 3833 and 3850. A response to this request is required in accordance with the statute (107 Stat. 312) to retain your benefit.

Public reporting burden for this form is estimated to average 8 minutes per response, including time to review instructions, gathering and maintaining data, and completing and reviewing the form. Direct comments regarding this burden estimate, or any other aspect of this form, to the Department of the Interior, Bureau of Land Management, Information Collection Clearance Officer (DW-101) Denver Federal Center, Building 40, P.O. Box 25047, Denver, CO 80225-0047 and the Office of Management and Budget, Paperwork Reduction Project (1004-0114), Washington, D.C. 20503.

BLM would like you to know that you do not have to respond to this, or any other, Federal agency-sponsored information collection unless it displays a currently valid OMB control number.

FOR OFFICIAL USE ONLY  
PHOENIX ARIZONA

1998 AUG 21 A 11:21

RECEIVED  
B.L.M. AZ STATE OFFICE



If the claims/sites have consecutive BLM #'s and are in the same Township, Range and Section(s) they may be listed as follows:

SAMPLE 1-10      A MC 19640-49      Dkt/Pg # 1025/1-10 (or)      4N      20W      36  
RECORDING # 9106173-82

CLAIM/SITE NAME	SERIAL NUMBER	Dkt/Pg or Recording # of ORIGINAL LOCATION NOTICE!	TWN SHP	RNG	SEC(S)
1. <u>ATTEL</u>	A MC <u>138598</u>	<u>B.1075 P.909</u>	<u>1N.</u>	<u>8.E.</u>	<u>1</u>
2. <u>OXFORD</u>	A MC <u>138596</u>	<u>B.1075 P.907</u>	<u>"</u>	<u>"</u>	<u>"</u>
3. <u>OXFORD 2</u>	A MC <u>138597</u>	<u>B.1076 P.362</u>	<u>"</u>	<u>"</u>	<u>"</u>
4. <u>NETTIE</u>	A MC <u>139185</u>	<u>B.1079 P.262</u>	<u>"</u>	<u>"</u>	<u>"</u>
5. <u>ANNEX-A</u>	A MC <u>347624</u>	<u>B#6 P.163</u>	<u>"</u>	<u>"</u>	<u>"</u>
6. <u>LAURENCE</u>	A MC <u>137399</u>	<u>B.1073 P.933</u>	<u>"</u>	<u>"</u>	<u>"</u>
7. <u>OK MILL SITE #1</u>	A MC <u>157677</u>	<u>B.1099 P.563</u>	<u>"</u>	<u>"</u>	<u>"</u>
8. <u>OK MILL SITE #2</u>	A MC <u>157678</u>	<u>B.1099 P.565</u>	<u>"</u>	<u>"</u>	<u>"</u>
9. _____	A MC _____	_____	_____	_____	_____
10. _____	A MC _____	_____	_____	_____	_____
11. _____	A MC _____	_____	_____	_____	_____
12. _____	A MC _____	_____	_____	_____	_____
13. _____	A MC _____	_____	_____	_____	_____
14. _____	A MC _____	_____	_____	_____	_____
15. _____	A MC _____	_____	_____	_____	_____
16. _____	A MC _____	_____	_____	_____	_____
17. _____	A MC _____	_____	_____	_____	_____
18. _____	A MC _____	_____	_____	_____	_____
19. _____	A MC _____	_____	_____	_____	_____
20. _____	A MC _____	_____	_____	_____	_____
21. _____	A MC _____	_____	_____	_____	_____
22. _____	A MC _____	_____	_____	_____	_____
23. _____	A MC _____	_____	_____	_____	_____
24. _____	A MC _____	_____	_____	_____	_____
25. _____	A MC _____	_____	_____	_____	_____
26. _____	A MC _____	_____	_____	_____	_____
27. _____	A MC _____	_____	_____	_____	_____
28. _____	A MC _____	_____	_____	_____	_____
29. _____	A MC _____	_____	_____	_____	_____
30. _____	A MC _____	_____	_____	_____	_____

FILE WITH: BUREAU OF LAND MANAGEMENT, 222 NORTH CENTRAL AVENUE,  
PHOENIX, AZ 85004-2203 and the respective county recorder, ON OR BEFORE  
DECEMBER 30th (NOT THE 31st), BLM REQUIRES A \$5.00 NONREFUNDABLE  
SERVICE CHARGE FOR EACH MINING CLAIM, MILL SITE OR TUNNEL SITE.  
ANNUAL FILLINGS THAT ARE NOT ACCOMPANIED BY PROPER SERVICE  
CHARGES WILL BE RETURNED WITHOUT FURTHER ACTION BY BLM.



2



OFFICIAL RECORDS OF  
PINAL COUNTY RECORDER

KATHLEEN C. FELIX

DATE: 09/16/97 TIME: 1212  
FEE : 15.00  
PAGES: 2  
FEE NO: 1997-032396

Return Document to:

ROBERT SCHOOSE  
919 E. LOCKWOOD  
MESA AZ 85203

For BLM Use Only

8 claims
S. 20
\$40.00

AZ-3850-1 (July 1992)

Telephone # ( )-

☒ **AFFIDAVIT OF PERFORMANCE OF ANNUAL WORK**

Also fill in ITEMS 1 through 9 and the reverse side of this document.

CHECK  
ONE

☐ **NOTICE OF INTENTION TO HOLD**

I intend to hold the claim(s) /site(s) listed on the reverse side of this document for the calendar year 19\_\_\_. Also fill in ITEMS 1 through 4 and ITEM 9.

NOTICES OF INTENTION TO HOLD ARE FOR MILL SITES AND TUNNEL SITES OR FOR MINING CLAIMS WHEN ASSESSMENT WORK HAS NOT BEEN DONE, REGARDLESS OF WHETHER THE ANNUAL ASSESSMENT HAS BEEN SUSPENDED, DEFERRED, OR NOT YET ACCRUED. THE FILING OF A NOTICE OF INTENTION TO HOLD SHALL NOT RELIEVE THE OWNER OF COMPLYING WITH FEDERAL AND STATE LAWS PERTAINING TO THE PERFORMANCE OF ANNUAL ASSESSMENT WORK. NOTICES OF INTENTION TO HOLD FOR MILL SITES OR TUNNEL SITES NEED NOT BE COUNTY RECORDED. FOR MINING CLAIMS THE FORM FILED WITH BLM MUST BE IDENTICAL TO THE ONE THAT WAS OR WILL BE FILED WITH THE COUNTY.

Evidence of Annual Assessment Work or a Notice of Intention to Hold must be filed each calendar year following the calendar year in which the Claim/site was located.

ALL CLAIMS LISTED ON A SINGLE AFFIDAVIT MUST BE CONTIGUOUS.

1. State of Arizona, County of PINAL ss:
2. I, (Name) GOLD FIELD GHOST TOWN
3. Reside at (Address) 4650 N. MAMMOTH MINERS RD  
City GOLD FIELD, County PINAL, State AZ, Zip 85219  
being duly sworn, deposes and says that he/she is a citizen of the United States, more than eighteen years of age, that all of the facts set forth in this affidavit/notice, subject to the provisions and penalties of 18 USC 1001 pertaining to the filing of false, fictitious, or fraudulent statements with the United States, are true and correct according to the best of my knowledge, information and belief.

4. Owner's Name and Address (If not shown in items 1-3 above) CHECK HERE IF THIS IS A CHANGE OF ADDRESS ☐  
SAME

5. That I am personally acquainted with the mining claim(s). The work and improvements were made by and at the expense of the owner(s) of said claim(s). Said contiguous group of claims, listed on the reverse side of this document, are situated in the GOLD FIELD Mining District, PINAL County, Arizona

6. That between the dates starting at 12 o'clock noon on September 1, 19 96 and ending at 12 o'clock noon on September 1, 19 97 at least \$ 2,000.00 dollars worth of work and improvements were done and performed upon said claim(s) or upon one or more of a contiguous group of claims for the benefit of all, or wholly or partly outside of a contiguous group of claims for the benefit of all, not including the location work.

7. That the following persons were employed to perform the work and improvements described herein: ROBERT SCHOOSE  
JAY ZINGLER ROBERT CONZONER ZACH SCHOOSE

8. That the work and improvements performed were: APPROX. 2000 YARDS OF DIRT  
WERE MOVED TO CLEAR A WORK AREA FOR  
FUTURE DRILLING PROGRAM ROAD MAINTA FOR  
SAFE ACCESS BLM BUREAU

9. Dated 9-16-97, Signature [Signature]  
SUBSCRIBED AND SWORN TO before me, a Notary Public, this 16 day of SEPTEMBER, 19 97

by Robert Schoose  
Notary Public MARLENE BERRYMAN  
MY COMMISSION EXPIRES MARCH 3, 2000  
My Comm. Expires March 3, 2000

This form is for the purpose of complying with the laws of the United States Department of the Interior, Bureau of Land Management and the State of Arizona pertaining to assessment work and/or a notice of intention to hold. 30 USC 28, 43 CFR 3833.2, ARS 27-208. Subject to Paperwork Reduction Act and Privacy Act statements available at the BLM AZ State Office. The form is not copyrighted. It may be reproduced without restriction.

VERIFIED  
1-998 des

ENTERED IN COMPUTER

For BLM Use Only  
RECEIVED  
BLM AZ STATE OFFICE  
OCT 7 1997

138596  
137391  
157677  
139185  
347624



UNITED STATES  
DEPARTMENT OF THE INTERIOR  
BUREAU OF LAND MANAGEMENT

RECEIPT AND ACCOUNTING ADVICE

NO. **2373151** 04  
TC/AZ 10/07/97

Subject: AFFIDAVITS OF ASSESSMENT WORK - 10 2 1 12 50.00

Applicant:  
GOLDFIELD GHOST TOWN & MINE  
TOURS INC  
4650 N MAMMOTH MINE RD  
GOLDFIELD AZ 85219

CK 6421  
Remitter: 983-0333

Assignor:

LEASE MANAGEMENT DATA										<input type="checkbox"/> NEW	<input type="checkbox"/> UPDATE	<input type="checkbox"/> PAYMENT
ORIGINAL SERIAL NO.		ASG.	TYPE	ST.	CTY.	FUND SYMBOL			ACRES/UNITS	RATE		
AMC 138598, ET AL												
AMOUNT	ANV. DATE	EXP. DATE	BILL CYC.	S/C	DISTRICT	NEXT BILL	MISC. DATA	U of M	ACTUAL UNITS			
ASSIGNMENT SERIAL NO.		ASG.	TYPE	ST.	CTY.	FUND SYMBOL			ACRES/UNITS	RATE		
AMOUNT	ANV. DATE	EXP. DATE	BILL CYC.	S/C	DISTRICT	NEXT BILL	MISC. DATA	U of M	ACTUAL UNITS			
APPLY REMITTANCE					Remarks:							
ACTION	FUND SYMBOL		CTY.	AMOUNT								
FILING FEE												
RENTAL												
UNEARNED												
REFUND												
TOTAL												
AMOUNT DUE					BY: DATE:							
<input type="checkbox"/> Lease in Escrow? <input type="checkbox"/> KGS? <input type="checkbox"/> Auto Escalates? <input type="checkbox"/> Auto Renew?  Of Interest? Operating Rights? Operator Bond Filed?					FOR MMS USE ONLY							
					BILLEE				FOREST REFUGE			
					NUMBER							
					OCS SECTION							
					CODE							



UNITED STATES  
DEPARTMENT OF THE INTERIOR  
BUREAU OF LAND MANAGEMENT

489

FORM APPROVED  
OMB NO. 1004-0114  
Expires September 30, 1999

MAINTENANCE FEE PAYMENT WAIVER CERTIFICATION

This small miner waiver is filed to hold the claims/sites listed below for the assessment year beginning at noon on the first September 1 following the official filing of this form with BLM.

The undersigned owner(s) of the mining claims/sites listed below hereby certify under penalty of 18 U.S.C. 1001 and 43 U.S.C. 1212 that:

I/We control, or will control, ten or fewer mining claims/sites located and maintained on Federal land in the United States of America on the August 31 that is one day before the beginning of the assessment year indicated in line one above.

I/We have/will performed/perform assessment work upon the claims listed below for the current assessment year as of the August 31 indicated in line three above. This work meets the requirements of the General Mining Law of 1872, as amended; the Act of August 10, 1993; and the regulations at 43 CFR 3833 and 3850. Such work will be described on our affidavit of labor. Listing a site on this form constitutes a filing of a Notice of Intention to Hold for that site. I enclose a \$5.00 per site service charge (recording fee) for each site listed.

☒ Please check this box if the following statement applies to you.

I/We relinquish my/our claims and/or sites not listed below.

The mining claims and sites for which the above waiver from payment of the maintenance fees is made are:

CLAIM NAME	BLM RECORDATION SERIAL NUMBER
1. AZTEC	138 598 -
2. OXFORD	138 596 -
3. OXFORD 2	138 597 -
4. NETTIE	139 185
5. ANNEX - A	347 624
6. LAURENCE	<del>137 399</del> 137 399
7. OK MILLSITE #1	157 677
8. OK MILLSITE #2	157 678
9.	
10.	

All owner(s) of the above mining claims and sites are filing for this waiver.

I/We understand and acknowledge that pursuant to 43 U.S.C. 1212 and 18 U.S.C. 1001, the filing of a false, fictitious, or fraudulent document with the Bureau of Land Management may result in a fine of up to \$10,000, a prison term not to exceed five years, or both.

GOLDFIELD GHOSI TOWN  
(Owner's Name - Please Print)

 SEC. PRES.  
(Owner's Signature)

4650 N. MAMMOTH MINE RD.  
(Street or P.O. Box)

GOLDFIELD AZ 85219  
(City) (State) (Zip Code)

(Owner's Name - Please Print)

(Owner's Signature)

(Street or P.O. Box)

(City)

(State)

(Zip Code)

(Owner's Name - Please Print)

(Owner's Signature)

(Street or P.O. Box)


(City)

(State)

(Zip Code)

ENTERED IN COMPUTER

(Owner's Name - Please Print)

9/4/97  (Owner's Signature)

(Street or P.O. Box)

(City)

(State)

(Zip Code)

AND 50440  
137391  
138034.

MAINTENANCE FEE PAYMENT

\$100.00 MAINTENANCE FEE PAYMENT DUE ON OR BEFORE AUGUST 31, 1997  
IN LIEU OF ASSESSMENT WORK FOR THE UPCOMING ASSESSMENT  
YEAR BEGINNING SEPTEMBER 1 OF THE YEAR NOTED ABOVE.

BUREAU OF LAND MANAGEMENT  
ARIZONA STATE OFFICE  
222 NORTH CENTRAL AVENUE  
PHOENIX, AZ 85004

COUNT: 20 \$2000.00 INT: MR FOR  
OFFICIAL USE ONLY

THE CLAIMS ARE SITUATED IN Maricopa COUNTY, ARIZONA.,  
and Pinal County, Arizona  
BLM SERIAL NUMBERS

NAMES OF CLAIMS OR SITES

A MC 174982 THRU A MC 174985 Black Hand Nos. 2 through 5  
COUNTY BOOK/DOCKET \_\_\_\_\_, PAGE(S) OR FEE NO(S) \_\_\_\_\_  
15945-465, 467, 469 and 471  
A MC 137401 THRU A MC 137406 Indian Nos. 1 through 6  
COUNTY BOOK/DOCKET \_\_\_\_\_, PAGE(S) OR FEE NO(S) \_\_\_\_\_  
15415-280, 282, 284, 296, 298 and 300  
(OR) IF NOT CONSECUTIVE NUMBERS LIST SEPARATELY BELOW:

BLM SERIAL NUMBERS	NAME OF CLAIMS/SITES	COUNTY BOOK/DOCKET & PAGE OR FEE NUMBER
A MC <u>50454</u>	<u>Tom Thumb</u>	<u>5-465</u>
A MC <u>50442</u>	<u>Black Queen</u>	<u>5-421</u>
A MC <u>50441</u>	<u>Black King</u>	<u>5-462</u>
A MC <u>137391</u>	<u>Black Hand</u>	<u>15415-292</u>
A MC <u>138034</u>	<u>Black Knight</u>	<u>15437-59</u>
A MC <u>50452</u>	<u>Mother Hubbard</u>	<u>5-463</u>
A MC <u>137395</u>	<u>Mother Hubbard No. 2</u>	<u>15415-294</u>
A MC <u>50450</u>	<u>Mammoth No. 2</u>	<u>38-448</u>
A MC <u>50451</u>	<u>Mammoth No. 3</u>	<u>5-613</u>
A MC <u>50440</u>	<u>Annex</u>	<u>6-163</u>
A MC _____	_____	_____
A MC _____	_____	_____

CLAIMANT'S NAME: Boush Mining Company, Don Wolfram, President  
ADDRESS: 2131 South Terrace Rd. CITY: Tempe STATE: AZ ZIP: 85282-2528  
☐ CHECK HERE IF THIS IS A CHANGE OF ADDRESS PHONE: (602) 967-3262

SIGNATURE: [Signature]  
TO RECORD WITH THE COUNTY, ONE CLAIMANT OR THE AGENT MUST SIGN

LIST ALL ADDITIONAL OWNERS ON REVERSE SIDE OF THIS FORM

FOR OFFICIAL USE ONLY

ENTERED INTO COMPUTER: 9/20/97 DATE [Signature] INITIALS [Signature] VERIFIED [Signature]

TIME STAMP

RECEIVED  
BLM AZ STATE OFFICE  
Aug 27 2 27 PM '97  
PHOENIX, ARIZONA



Form 1370-41  
(March 1984)

UNITED STATES  
DEPARTMENT OF THE INTERIOR  
BUREAU OF LAND MANAGEMENT

RECEIPT AND ACCOUNTING ADVICE

NO. 2372704 04

Subject: CLAIM MAINTENANCE FEE 1998 - 20

TC/AZ

08/27/97

Applicant:

2 66 13

2,000.00

BOUSH MINING COMPANY  
2131 S TERRACE RD  
TEMPE AZ 85282-2528

Remitter: CK 632783818  
602-967-3262

Assignor:

LEASE MANAGEMENT DATA										
<input type="checkbox"/> NEW <input type="checkbox"/> UPDATE <input type="checkbox"/> PAYMENT										
ORIGINAL SERIAL NO.	ASG.	TYPE	ST.	CTY.	FUND SYMBOL			ACRES/UNITS	RATE	
AMC 50454, ET AL										
AMOUNT	ANV. DATE	EXP. DATE	BILL CYC.	S/C	DISTRICT	NEXT BILL	MISC. DATA	U of M	ACTUAL UNITS	
ASSIGNMENT SERIAL NO.	ASG.	TYPE	ST.	CTY.	FUND SYMBOL			ACRES/UNITS	RATE	
AMOUNT	ANV. DATE	EXP. DATE	BILL CYC.	S/C	DISTRICT	NEXT BILL	MISC. DATA	U of M	ACTUAL UNITS	
APPLY REMITTANCE										
ACTION	FUND SYMBOL		CTY.	AMOUNT						
FILING FEE										
RENTAL										
UNEARNED										
REFUND										
TOTAL										
AMOUNT DUE										
				Remarks:						
				BY: DATE:						
<input type="checkbox"/> Lease in Escrow?				<b>FOR MMS USE ONLY</b>						
<input type="checkbox"/> KGS?										
Of Interest?										
Auto Escalates?										
Auto Renew?										
Operator				BILLEE			FOREST REFUGE			
Bond Filed?				NUMBER						
				OCS SECTION						
				CODE						

CASE FOLDER COPY

137391  
138034  
267897  
268146  
50440  
18598  
24962

139185;  
174982;

MAINTENANCE FEE PAYMENT

\$100.00 MAINTENANCE FEE PAYMENT DUE ON OR BEFORE AUGUST 31, 1996  
IN LIEU OF ASSESSMENT WORK FOR THE UPCOMING ASSESSMENT  
YEAR BEGINNING SEPTEMBER 1 OF THE YEAR NOTED ABOVE.

Sr

BUREAU OF LAND MANAGEMENT  
ARIZONA STATE OFFICE  
3707 NORTH 7TH STREET  
PHOENIX, AZ 85014 (OR)  
P.O. BOX 16563, PHOENIX, AZ 85011

COUNT: <u>109</u>	\$ <u>10,900</u>	INT: <u>121</u>
FOR OFFICIAL USE ONLY		

THE CLAIMS ARE SITUATED IN MARICOPA COUNTY,  
ARIZONA.

BLM SERIAL NUMBERS	NAMES OF CLAIMS OR SITES
A MC <u>267921</u> THRU A MC <u>267947</u>	<u>CLARK NOS. 1 through 27</u> ✓
	through <u>222352</u>
	COUNTY BOOK/DOCKET <u>87-222326</u> , PAGE(S) OR FEE NO(S) <u>42</u>
A MC <u>268146</u> THRU A MC <u>268169</u>	<u>WESTERN ARMER NOS. 1 through 24</u> ✓
	through <u>234365</u>
	COUNTY BOOK/DOCKET <u>87-234342</u> , PAGE(S) OR FEE NO(S) _____

AND  
(OR) IF NOT CONSECUTIVE NUMBERS LIST SEPARATELY BELOW:

BLM SERIAL NUMBERS	NAME OF CLAIMS/SITES	COUNTY BOOK/DOCKET & PAGE OR FEE NUMBER
A MC <u>267897</u> through <u>267911</u>	<u>TEE PEE NOS. 1 through 15</u>	✓
A MC _____	<u>87-222311 through 222325</u>	
A MC <u>18598</u> through <u>18622</u>	<u>CLARK OLIVER NOS. 7 through 31</u>	✓
A MC _____	<u>12540-1479 through 12540-1481</u>	
A MC _____	<u>and 12487-156 through 12487-172</u>	
A MC _____	<u>and 12537-968 through 12537-972</u>	
A MC <u>24968</u> through <u>24971</u>	<u>CLARK OLIVER NOS. 38 through 41</u>	✓
A MC <u>24972</u>	<u>13037- 1258 through 13037-1263</u>	
A MC _____	<u>CLARK OLIVER NO. 43</u>	✓
A MC <u>174982</u> through <u>174985</u>	<u>BLACK HAND NOS. 2 through 5</u>	✓
A MC _____	<u>15945-465, 467, 469, and 471</u>	
A MC _____		
A MC _____		

CLAIMANT'S NAME: BOUSH MINING COMPANY, DON WOLFRAM, PRESIDENT

ADDRESS: 2131 SOUTH TERRACE ROAD CITY: TEMPE STATE: AZ

☐ IS A CHANGE OF ADDRESS 602, 967-3262 ZIP: 85282-2528

SIGNATURE: [Signature]  
TO RECORD WITH THE COUNTY, ONE CLAIMANT OR THE AGENT MUST SIGN

LIST ALL ADDITIONAL OWNERS ON REVERSE SIDE OF THIS FORM

FOR OFFICIAL USE ONLY		
ENTERED INTO COMPUTER: <u>10/16/96</u>	<u>Sr</u>	<u>Sr</u>
DATE	INITIALS	VERIFIED

TIME STAMP  
RECEIVED  
JUL 10 1996  
BLM ARIZONA STATE OFFICE

109  
AR

# **MINING CLAIM, MILL SITE OR TUNNEL SITE MAINTENANCE FEE PAYMENT CONTINUATION SHEET**

BLM SERIAL NUMBERS	NAME OF CLAIMS/SITES	COUNTY BOOK/DOCKET & PAGE OR FEE NUMBER
A MC 50441	BLACK KING	5-462
A MC 50442	BLACK QUEEN	5-421
A MC 137404	INDIAN NO. 4	15415-300
A MC 137405	INDIAN NO. 5	15415-298
A MC 137406	INDIAN NO. 6	15415-296
A MC 50452 ✓	MOTHER HUBBARD	5-463
A MC 137395 ✓	MOTHER HUBBARD NO. 2	15415-294
A MC 138034 ✓	BLACK KNIGHT	15437-59
A MC 137391 ✓	BLACK HAND	15415-292
A MC		
A MC THE FOLLOWING ELEVEN CLAIMS ARE THE SAME CLAIMS AS LISTED ON THE PINAL COUNTY MAINTENANCE FEE PAYMENT FORM		
A MC		
A MC 137401	INDIAN NO. 1	15415-284
A MC 137402	INDIAN NO. 2	15415-280
A MC 137403	INDIAN NO. 3	15415-282
A MC 50451 ✓	MAMMOTH NO. 3	5-613
A MC 50454 ✓	TOM THUMB	5-465
A MC 24962	CLARK OLIVER NO. 32	13037-1252
A MC 24963	CLARK OLIVER NO. 33	13037-1253
A MC 24964	CLARK OLIVER NO. 34	13037-1254
A MC 24965	CLARK OLIVER NO. 35	13037-1255
A MC 24966	CLARK OLIVER NO. 36	13037-1256
A MC 24967	CLARK OLIVER NO. 37	13037-1257
A MC		
A MC		
A MC		

BOUSH MINING COMPANY, DON WOLFRAM, PRESIDENT

<b>FOR OFFICIAL USE ONLY</b>		
ENTERED INTO COMPUTER: <u>10/16/96</u>	<u>SR</u>	<u>SR</u>
DATE	INITIALS	VERIFIED

TIME STAMP  
 PHOENIX ARIZONA  
 AUG 30 10 33 AM '96  
 RECEIVED  
 BLM AT STATE OFFICE



# MAINTENANCE FEE PAYMENT

\$100.00 MAINTENANCE FEE PAYMENT DUE ON OR BEFORE AUGUST 31, 19 96  
IN LIEU OF ASSESSMENT WORK FOR THE UPCOMING ASSESSMENT  
YEAR BEGINNING SEPTEMBER 1 OF THE YEAR NOTED ABOVE.

BUREAU OF LAND MANAGEMENT  
ARIZONA STATE OFFICE  
3707 NORTH 7TH STREET  
PHOENIX, AZ 85014 (OR)  
P.O. BOX 16563, PHOENIX, AZ 85011

THE CLAIMS ARE SITUATED IN PINAL COUNTY,  
ARIZONA.

COUNT: 15 \$ 1500.00 INT: 27  
FOR OFFICIAL USE ONLY

BLM SERIAL NUMBERS

NAMES OF CLAIMS OR SITES

A MC 24962 THRU A MC 24967 CLARK OLIVER NOS. 32 through 37 ✓  
through 1257  
COUNTY BOOK/DOCKET 13037-1252 PAGE(S) OR FEE NO(S) 1257

A MC 137401 THRU A MC 137403 INDIAN NOS. 1, 2, and 3 ✓  
1073-943, and 1073-945  
COUNTY BOOK/DOCKET 1073-941, PAGE(S) OR FEE NO(S) 1073-943, and 1073-945

AND  
(OR) IF NOT CONSECUTIVE NUMBERS LIST SEPARATELY BELOW:

BLM SERIAL NUMBERS	NAME OF CLAIMS/SITES	COUNTY BOOK/DOCKET & PAGE OR FEE NUMBER
A MC <u>50440</u> ✓	<u>ANNEX</u>	<u>6-163</u>
A MC <u>50450</u> ✓	<u>MAMMOTH NO. 2</u>	<u>38-448</u>
A MC <u>50451</u> ✓	<u>MAMMOTH NO. 3</u>	<u>5-613</u>
A MC <u>50454</u> ✓	<u>TOM THUMB</u>	<u>5-465</u>
A MC <u>137399</u> ✓	<u>LAURANCE</u>	<u>1073-933</u>
A MC <u>139185</u> ✓	<u>NETTIE</u>	<u>1079-262</u>
A MC _____	_____	_____
A MC _____	_____	_____
A MC _____	_____	_____
A MC _____	_____	_____

CLAIMANT'S NAME: BOUSH MINING COMPANY, DON WOLFRAM, PRESIDENT

ADDRESS: 2131 SOUTH TERRACE ROAD CITY: TEMPE STATE: AZ

☐ CHECK HERE IF THIS IS A CHANGE OF ADDRESS PHONE: (602) 967-3262 ZIP: 85282-2528

SIGNATURE: [Signature]  
TO RECORD WITH THE COUNTY, ONE CLAIMANT OR THE AGENT MUST SIGN

LIST ALL ADDITIONAL OWNERS ON REVERSE SIDE OF THIS FORM

FOR OFFICIAL USE ONLY

ENTERED INTO COMPUTER: 10/16/96 DATE Se INITIALS Se VERIFIED

TIME STAMP

PHOENIX, ARIZONA  
Aug 30 10 33 AM '96  
RECEIVED  
BLM AZ STATE OFFICE

(15) pa

UNITED STATES  
DEPARTMENT OF THE INTERIOR  
BUREAU OF LAND MANAGEMENT

RECEIPT AND ACCOUNTING ADVICE

NO. 2263718

Subject:

Applicant:

Remitter:

Assignor:

LEASE MANAGEMENT DATA									
<input type="checkbox"/> NEW <input type="checkbox"/> UPDATE <input type="checkbox"/> PAYMENT									
ORIGINAL SERIAL NO.	ASG.	TYPE	ST.	CTY.	FUND SYMBOL			ACRES/UNITS	RATE
AMOUNT	ANV. DATE	EXP. DATE	BILL CYC.	S/C	DISTRICT	NEXT BILL	MISC. DATA	U of M	ACTUAL UNITS
ASSIGNMENT SERIAL NO.	ASG.	TYPE	ST.	CTY.	FUND SYMBOL			ACRES/UNITS	RATE
AMOUNT	ANV. DATE	EXP. DATE	BILL CYC.	S/C	DISTRICT	NEXT BILL	MISC. DATA	U of M	ACTUAL UNITS

APPLY REMITTANCE				Remarks:
ACTION	FUND SYMBOL	CTY.	AMOUNT	
FILING FEE				137391
RENTAL				267897-267911 137395
				267921-267947 137399
				268146-268169 138034
				50440-50442 139185
UNEARNED				50450-50452 174982-174985
REFUND				50454 137401-137406
TOTAL				18598-18622 <i>SR</i>
AMOUNT DUE				24962-24972

<input type="checkbox"/> Lease in Escrow? <input type="checkbox"/> KGS? <input type="checkbox"/> Auto Escalates? <input type="checkbox"/> Auto Renew?	Of Interest? Operating Rights? Operator Bond Filed?	<b>FOR MMS USE ONLY</b> <table border="1"> <tr> <td>BILLEE</td> <td> </td> <td>FOREST REFUGE</td> </tr> <tr> <td>NUMBER</td> <td> </td> <td> </td> </tr> <tr> <td>OCS SECTION</td> <td> </td> <td> </td> </tr> <tr> <td>CODE</td> <td> </td> <td> </td> </tr> </table>	BILLEE		FOREST REFUGE	NUMBER			OCS SECTION			CODE		
BILLEE		FOREST REFUGE												
NUMBER														
OCS SECTION														
CODE														

3833(952)JH

AMC137391

AMC138034

AMC174982

AMC287582

January 22, 1996

Mr. Eugene B. Brownell  
Client & Special Investigator  
910 E. Forest Avenue  
Neenah, WI 54956

Dear Mr. Brownell:

Enclosed is your Intent to Hold and other related documents which were received by us on January 8, 1996.

Your affidavit refers to the following listed claims, all of which they have declared abandoned and void:

<u>CLAIM NAME</u>	<u>SERIAL NO.</u>	<u>DATE DECLARED ABANDONED</u>
BLACK QUEEN	137393	5/16/1988
MAMMOTH #2	137396	10/16/1990
MAMMOTH #3	137397	6/17/1982
TOM THUMB	137398	3/3/1987
ANNEX	137400	3/31/1987

Your affidavit also refers to the INDIAN #3 claim. There is no Indian #3 mining claim vested in the name of M & M Enterprises. M & M Enterprises owns the following claims jointly with Boush Mining Company, all of which are active:

<u>CLAIM NAME</u>	<u>SERIAL NO.</u>
BLACK HAND	137391
BLACK KNIGHT	138034
BLACK HAND #2	174982
BLACK HAND #3	174983
BLACK HAND #4	174984
BLACK HAND #5	174985

*We have no active claims listed under the name of Marshall A. Ott or Mary Anne Howard.*

*If we may be of further assistance, please do not hesitate to contact us at (602) 650-0528.*

*Sincerely:*

/s/ James A. Hutchison

*James A. Hutchison  
Lead Land Law Examiner  
Public Services Section*

*Enclosures*

*1 - Affidavit of labor*

**JHUTCHISON:jh:1/22/96:S:\PR\WP51\AFF\BROWNELL.AFF**





# United States Department of the Interior

## BUREAU OF LAND MANAGEMENT

Arizona State Office  
3707 N. 7th Street  
P.O. Box 16563  
Phoenix, Arizona 85011



IN REPLY REFER TO:

3800 (933) ES  
A MC 137391  
A MC 139185

JAN 23 1996

Boush Mining Company  
2131 South Terrace Road  
Tempe, AZ 85282-2528

Gentlemen:

According to the official Bureau of Land Management records, the claims listed below are closed:

<u>BLM SERIAL NUMBER</u>	<u>CLAIM NAME</u>
A MC 137397	Mammoth #3
A MC 137398	Tom Thumb
A MC 137400	Annex

Because the claims are closed and are therefore inactive, the maintenance payment may not be credited. A refund of \$300 has been authorized. The check should be received within 6 to 8 weeks.

A copy of the decision which closed these claims is enclosed for reference.

Also, according to our records, the 1996 maintenance fee payment for the claim listed below was paid on August 11, 1995, by Apache Gold. The payment submitted by your company on August 31, 1995, is a duplicate payment:

<u>BLM SERIAL NUMBER</u>	<u>CLAIM NAME</u>
A MC 139185	Nettie

Please review your records, check one of the actions below, sign, date, and return a copy of this letter to us (a duplicate is provided for your records).

- \_\_\_\_ 1) Please authorize a refund.
- \_\_\_\_ 2) Please apply towards the 1997 maintenance fee payment.
- \_\_\_\_ 3) Please leave the duplicate 1996 payment and note the file.

\_\_\_\_\_  
Remitter's Signature


\_\_\_\_\_  
Date

*Please return,  
have the duplicate 1996 + note the file.  
E. Hall  
1-29-96*

If you do not respond, the payment will be considered a duplicate and the file so noted.

If additional information is required, please call Evelyn Stob at (602) 650-0518.

Sincerely,

  
for Mary Jo Yoas  
Chief, Lands and Minerals  
Operations Section

Enclosures

UNITED STATES  
DEPARTMENT OF THE INTERIOR  
BUREAU OF LAND MANAGEMENT

RECEIPT AND ACCOUNTING ADVICE

NO. **2189710**

Subject:

CLAIM MAINTENANCE FEE 1996 (109)

WG/AZ

08/31/95

Applicant:

BOUSH MINING CO.  
2131 S. TERRACE RD.  
TEMPE AZ. 85282-2528

2 69 13

12,700.00

Remitter: SAME CK. # 1141  
602-254-5000

Assignor:

LEASE MANAGEMENT DATA ☐ NEW ☐ UPDATE ☐ PAYMENT

ORIGINAL SERIAL NO.	ASG.	TYPE	ST.	CTY.	FUND SYMBOL	ACRES/UNITS	RATE
AMC 267921, ET AL							

AMOUNT	ANV. DATE	EXP. DATE	BILL CYC.	S/C	DISTRICT	NEXT BILL	MISC. DATA	U of M	ACTUAL UNITS

ASSIGNMENT SERIAL NO.	ASG.	TYPE	ST.	CTY.	FUND SYMBOL	ACRES/UNITS	RATE

AMOUNT	ANV. DATE	EXP. DATE	BILL CYC.	S/C	DISTRICT	NEXT BILL	MISC. DATA	U of M	ACTUAL UNITS

APPLY REMITTANCE			
ACTION	FUND SYMBOL	CTY.	AMOUNT
FILING FEE			
RENTAL			
UNEARNED			
REFUND			\$300-
TOTAL			
AMOUNT DUE			

Remarks:

Claims 137397, 137398 &  
137400 are closed. Refund  
\$300. See copy of attached letter  
of 1-23-96 to claimant.

BY:

*E. Stoh*

DATE: 1-23-96

- ☐ Lease in Escrow?  
☐ KGS?  
☐ Auto Escalates?  
☐ Auto Renew?

- Of Interest?  
Operating Rights?  
Operator  
Bond Filed?

FOR MMS USE ONLY

BILLEE	FOREST REFUGE
NUMBER	
OCS SECTION	
CODE	



# MAINTENANCE FEE PAYMENT

**\$100.00 MAINTENANCE FEE PAYMENT DUE ON OR BEFORE AUGUST 31, 19 95**  
**IN LIEU OF ASSESSMENT WORK FOR THE UPCOMING ASSESSMENT**  
**YEAR BEGINNING SEPTEMBER 1 OF THE YEAR NOTED ABOVE.**

BUREAU OF LAND MANAGEMENT  
 ARIZONA STATE OFFICE  
 3707 NORTH 7TH STREET  
 PHOENIX, AZ 85014 (OR)  
 P.O. BOX 16563, PHOENIX, AZ 85011

267897, 268146, 18598,
24962, 174982, 50440,
137391, 138034, 139185
COUNT: <u>18</u> \$ <u>1800.<sup>00</sup></u> INT: <u>KC</u> E.S.
FOR OFFICIAL USE ONLY

THE CLAIMS ARE SITUATED IN PINAL COUNTY,  
 ARIZONA.

## BLM SERIAL NUMBERS

## NAMES OF CLAIMS OR SITES

A MC 24962 <sup>Duplicate #</sup> THRU A MC 24967 CLARK OLIVER Nos. 32 through 37  
 through 1257

COUNTY BOOK/DOCKET 13037-1252 PAGE(S) OR FEE NO(S) \_\_\_\_\_

A MC 137401 <sup>Duplicate #s</sup> THRU A MC 137403 INDIAN NOS. 1, 2, and 3  
 1073-943, and 1073-945

COUNTY BOOK/DOCKET 1073-941 , PAGE(S) OR FEE NO(S) \_\_\_\_\_

AND

(OR) IF NOT CONSECUTIVE NUMBERS LIST SEPARATELY BELOW:

BLM SERIAL NUMBERS	NAME OF CLAIMS/SITES	COUNTY BOOK/DOCKET & PAGE OR FEE NUMBER
A MC <u>50440</u> ✓	ANNEX	6-163
A MC <u>50450</u> ✓	MAMMOTH NO. 2	38-448
<sup>Duplicate #</sup> A MC <u>50451</u> ✓	MAMMOTH NO. 3	5-613
<sup>Duplicate #</sup> A MC <u>50454</u>	TOM THUMB	5-465
A MC <u>137397</u> <sup>closed</sup>	MAMMOTH NO. 3	1073-949
A MC <u>137398</u> <sup>closed 3/87</sup>	TOM THUMB	1073-935
<sup>OK</sup> A MC <u>137399</u>	LAURANCE	1073-933
A MC <u>137400</u> <sup>closed 3/87</sup>	ANNEX	1073-939
A MC <u>139185</u> - <sup>duplicate</sup>	NETTIE	1079-262
A MC _____ <sup>payment</sup>	- see Accty Admin 2/14/86 from Apache Natl	

CLAIMANT'S NAME: BOUSH MINING COMPANY, DON WOLFRAM, PRESIDENT

ADDRESS: 2131 S. TERRACE RD. CITY: TEMPE STATE: AZ

☐ CHECK HERE IF THIS IS A CHANGE OF ADDRESS PHONE: (602) 254-5000 ZIP: 85282-2528

SIGNATURE: Don Wolfram  
 TO RECORD WITH THE COUNTY, ONE CLAIMANT OR THE AGENT MUST SIGN

LIST ALL ADDITIONAL OWNERS ON REVERSE SIDE OF THIS FORM

## FOR OFFICIAL USE ONLY

ENTERED INTO COMPUTER: \_\_\_\_\_  
 DATE INITIALS VERIFIED

TIME STAMP

RECEIVED  
 B.L.M. AZ STATE OFFICE  
 Aug 31 2 29 PM '95  
 PHOENIX, ARIZONA



MAINTENANCE FEE PAYMENT

\$100.00 MAINTENANCE FEE PAYMENT DUE ON OR BEFORE AUGUST 31, 19<sup>95</sup>  
IN LIEU OF ASSESSMENT WORK FOR THE UPCOMING ASSESSMENT  
YEAR BEGINNING SEPTEMBER 1 OF THE YEAR NOTED ABOVE.

BUREAU OF LAND MANAGEMENT  
ARIZONA STATE OFFICE  
3707 NORTH 7TH STREET  
PHOENIX, AZ 85014 (OR)  
P.O. BOX 16563, PHOENIX, AZ 85011

THE CLAIMS ARE SITUATED IN MARICOPA COUNTY,  
ARIZONA.

COUNT: 109 \$ 10,900.00 INT: KC  
FOR OFFICIAL USE ONLY

BLM SERIAL NUMBERS

NAMES OF CLAIMS OR SITES

A MC 267921 THRU A MC 267947 CLARK NOS. 1 THROUGH 27 27  
(222326 THROUGH 222352 *Closed 5/27/1986*)  
COUNTY BOOK/DOCKET 87- PAGE(S) OR FEE NO(S) \_\_\_\_\_

A MC 268146 THRU A MC 268169 WESTERN ARMER NOS. 1 THROUGH 24 24  
(234342 THROUGH 234365 *Closed 6/3/1989*)  
COUNTY BOOK/DOCKET 87- PAGE(S) OR FEE NO(S) \_\_\_\_\_

AND  
(OR) IF NOT CONSECUTIVE NUMBERS LIST SEPARATELY BELOW:

BLM SERIAL NUMBERS	NAME OF CLAIMS/SITES	COUNTY BOOK/DOCKET & PAGE OR FEE NUMBER
A MC <u>267897</u> THROUGH <u>267911</u>	TEE PEE NOS. <u>1</u> THROUGH <u>15</u>	15
A MC _____	87-222311 THROUGH 222325 <i>Closed 5/1986</i>	
A MC <u>18598</u> THROUGH <u>18622</u>	CLARK OLIVER NOS. <u>7</u> THROUGH <u>31</u>	25
A MC _____	12540-1479 THROUGH 12540-1481 <i>Closed 9/2/81</i>	
A MC _____	and 12487-156 THROUGH 12487-172 " "	
A MC _____	and 12537-968 THROUGH 12537-972 " "	
A MC <u>24968</u> THROUGH <u>24972</u>	CLARK OLIVER NOS. <u>38</u> THROUGH <u>43</u>	5
A MC _____	13037-1258 THROUGH 1263 <i>Closed 8/2/79</i>	
A MC <u>174982</u> THROUGH <u>174985</u>	BLACK HAND NOS. <u>2</u> THROUGH <u>5</u>	4
A MC _____	15945-465, 467, 469, and 471 <i>Closed 4/8/92</i>	
A MC _____		

CLAIMANT'S NAME: BCUSH MINING COMPANY, DON WOLFRAM, PRESIDENT

ADDRESS: 2131 S. TERRACE RD. CITY: TEMPE STATE: AZ

☐ CHECK HERE IF THIS IS A CHANGE OF ADDRESS PHONE: (602) 254-5000 ZIP: 85282-2528

SIGNATURE: *Don Wolfram*  
TO RECORD WITH THE COUNTY, ONE CLAIMANT OR THE AGENT MUST SIGN

LIST ALL ADDITIONAL OWNERS ON REVERSE SIDE OF THIS FORM

FOR OFFICIAL USE ONLY

ENTERED INTO COMPUTER: \_\_\_\_\_  
DATE INITIALS VERIFIED

TIME STAMP

100

RECEIVED  
B.L.M. AZ STATE OFFICE  
Aug 31 2 29 PM '95  
PHOENIX, ARIZONA

MINING CLAIM, MILL SITE OR TUNNEL SITE  
MAINTENANCE FEE PAYMENT CONTINUATION SHEET

BLM SERIAL NUMBERS	NAME OF CLAIMS/SITES	COUNTY BOOK/DOCKET & PAGE OR FEE NUMBER
A MC 50441 ✓	BLACK KING	5-462
A MC 50442 ✓	BLACK QUEEN	5-421
A MC 137404 ✓	INDIAN NO. 4	15415-300
A MC 137405 ✓	INDIAN NO. 5	15415-298
A MC 137406 ✓	INDIAN NO. 6	15415-296
A MC 50452 ✓	MOTHER HUBBARD	5-463
A MC 137395	MOTHER HUBBARD NO. 2	15415-294
A MC 138034	BLACK KNIGHT	15437-59
A MC 137391	BLACK HAND	15415-292
A MC		
A MC	THE FOLLOWING ELEVEN CLAIMS ARE THE SAME CLAIMS AS LISTED ON THE PINAL COUNTY MAINTENANCE FEE PAYMENT FORM.	
A MC		
A MC 137401 ✓	INDIAN NO. 1	15415-284
A MC 137402 ✓	INDIAN NO. 2	15415-280
A MC 137403 ✓	INDIAN NO. 3	15415-282
A MC 50451 ✓	MAMMOTH NO. 3	5-613
A MC 50454 ✓	TOM THUMB	5-465
A MC 24962	CLARK OLIVER NO. 32	13037-1252
A MC 24963	CLARK OLIVER NO. 33	13037-1253
A MC 24964	CLARK OLIVER NO. 34	13037-1254
A MC 24965	CLARK OLIVER NO. 35	13037-1255
A MC 24966	CLARK OLIVER NO. 36	13037-1256
A MC 24967	CLARK OLIVER NO. 37	13037-1257
A MC		
A MC		
A MC		

BOUSH MINING COMPANY, DON WOLFRAM, PRESIDENT

FOR OFFICIAL USE ONLY		
ENTERED INTO COMPUTER: _____		
DATE	INITIALS	VERIFIED

TIME STAMP  
PHOENIX, ARIZONA  
Aug 31 2 29 PM '95  
RECEIVED  
B.L.M. AZ STATE OFFICE

UNITED STATES  
DEPARTMENT OF THE INTERIOR  
BUREAU OF LAND MANAGEMENT*Don Walfron*  
967-3262

## RECEIPT AND ACCOUNTING ADVICE

No. 2189710

WG/AZ

06/11/95

Subject:

CLAIM MAINTENANCE FEE 1996 (109)

2 60 13

12,700.22

Applicant:

BOUSH MINING CO.  
8131 S. TERRACE RD.  
TEMPE AZ. 85282-2528Remitter: SAME CK. # 1141  
602-254-3000

Assignor:

LEASE MANAGEMENT DATA									
<input type="checkbox"/> NEW <input type="checkbox"/> UPDATE <input type="checkbox"/> PAYMENT									
ORIGINAL SERIAL NO.	ASG.	TYPE	ST.	CTY.	FUND SYMBOL			ACRES/UNITS	RATE
AMC 267921, ET AL									
AMOUNT	ANV. DATE	EXP. DATE	BILL CYC.	S/C	DISTRICT	NEXT BILL	MISC. DATA	U of M	ACTUAL UNIT
ASSIGNMENT SERIAL NO.	ASG.	TYPE	ST.	CTY.	FUND SYMBOL			ACRES/UNITS	RATE
AMOUNT	ANV. DATE	EXP. DATE	BILL CYC.	S/C	DISTRICT	NEXT BILL	MISC. DATA	U of M	ACTUAL UNIT
APPLY REMITTANCE									
ACTION	FUND SYMBOL	CTY.	AMOUNT	Remarks:					
FILING FEE	50450- 50452		3	267921-267947 27					
RENTAL	50454		1	268146- 268169 24					
	24962- 24967		6	267897- 267911 15					
				18598- 18622 25					
UNEARNED	137397-137398		2	24968- 24972 5					
	137400		1	174982- 174985 4					
REFUND	139185 - see receipt		1	50440- 50442 3					
	137399 2147486		1	137395 1					
TOTAL				138034 1					
AMOUNT DUE				BY: 137391 1					
				137401- 137406 6 DATE:					
<input type="checkbox"/> Lease in Escrow?				<b>FOR MMS USE ONLY</b>					
<input type="checkbox"/> KGS?									
Of Interest?									
Auto Escalates?									
Auto Renew?									
Operating Rights?				BILLEE		FOREST REFUGE			
Operator				NUMBER					
Bond Filed?				OCS SECTION					
				CODE					

**NOTICE!!**

**These documents have been scanned!**

**Do not place un-scanned documents beneath this notice!**

**Do not remove this notice from this file!**

GPO Jacket No. 560-102  
Print Order 61540  
Rise Business Services, LLC  
Job=AZ15 8/14/2019



Box Number= AZ15219



Claim Begin-End: AMC137391-AMC137406

**5 Miscellaneous**



AZ15219-2

AMC137391-AMC138512



DEPARTMENT OF THE INTERIOR  
BUREAU OF LAND MANAGEMENT

Missing Yearly Attachments for

Enter\_Year 2002

AMC 137391

GOLDFIELD GHOST TOWN  
4650 N MAMMOTH MINE  
GOLDFIELD, AZ 85219

Lead File Number - AMC137391;

Serial Number

AMC137399

Mc Claim Nm

LAURENCE

Last Assess Yr

2001

Lead File Number - AMC138596;

Serial Number

AMC138597

Mc Claim Nm

OXFORD #2

Last Assess Yr

2001

AMC 137399

Closed 12/30/01

LOM

UNITED STATES  
DEPARTMENT OF THE INTERIOR  
BUREAU OF LAND MANAGEMENT

RECEIPT AND ACCOUNTING ADVICE

No. 2443981

CD/AZ

01/20/99

Subject: AMENDMENTS (3)

2 3 12

15.00

Applicant:

ROBERT SCHOOSE  
4650 N MAMMOTH MINE ROAD  
GOLDFIELD AZ 85219

CK 7132

Remitter: 983-0333

*Overlaid claims*  
*AMC 124626*  
*137399*

Assignor:

LEASE MANAGEMENT DATA									
<input type="checkbox"/> NEW <input type="checkbox"/> UPDATE <input type="checkbox"/> PAYMENT									
ORIGINAL SERIAL NO.	ASG.	TYPE	ST.	CTY.	FUND SYMBOL			ACRES/UNITS	RATE
								138597	
AMOUNT	ANV. DATE	EXP. DATE	BILL CYC.	S/C	DISTRICT	NEXT BILL	MISC. DATA	U of M	ACTUAL UNITS
ASSIGNMENT SERIAL NO.	ASG.	TYPE	ST.	CTY.	FUND SYMBOL			ACRES/UNITS	RATE
AMOUNT	ANV. DATE	EXP. DATE	BILL CYC.	S/C	DISTRICT	NEXT BILL	MISC. DATA	U of M	ACTUAL UNITS

APPLY REMITTANCE			
ACTION	FUND SYMBOL	CTY.	AMOUNT
FILING FEE			
RENTAL			
UNEARNED			
REFUND			
TOTAL			
AMOUNT DUE			

Remarks:

BY:

DATE:

- ☐ Lease in Escrow?  
☐ KGS?  
☐ Auto Escalates?  
☐ Auto Renew?

Of Interest?  
 Operating Rights?  
 Operator  
 Bond Filed?

FOR MMS USE ONLY

BILLEE		FOREST REFUGE
NUMBER		
OCS SECTION		
CODE		

UNITED STATES DEPARTMENT OF THE INTERIOR  
BUREAU OF LAND MANAGEMENT  
ARIZONA STATE OFFICE

IN REPLY REFER TO:

AMC 321584  
339093  
137391

Memorandum

To: Case File

From: Mary Hyde

Subject: Documentation of Telephone Conversation

Name of Person Contacted: Eugene Brownell

Telephone Number of Person Contacted: (414) 722-1596

Date of Contact: 9/10/97

Summary:

Called Mr. Brownell regarding his  
"Intent to Hold"

I told Mr. Brownell we would  
file the papers for information  
only - not processed as  
Notice of Intent to Hold

Mary

Original)

**INTENT TO HOLD**

December ~~21, 1994~~ <sup>24, 1996</sup> ~~ESB~~  
cc Maricopa County Recorder  
cc Pinal County Recorder

United States Department of the Interior  
Bureau of Land Management  
Arizona State Office  
3707 N. 7th Street      Legal Ltr. & Affidavit  
P.O. Box 16563  
Phoenix, AZ 85011      "INTENT TO HOLD"

SUBJECT: Notice for ~~1994~~ <sup>1996</sup> ~~ESB~~ of "INTENT TO HOLD" all 147 claims (lode) filed the last several years--with key 6 won in 17 judgments in last 8 1/2 years, known as "Tom Thumb", "Black Queen", "Mammoth #2", "Mammoth #3", "Annex " & "Indian #3". NOTE: All in "Goldfields" District, under "M & M Enterprises" & names of Marshall A. Ott & Mary Anne Howard.

Dear BLM Director:

This letter is to file for ~~1994~~ <sup>1996</sup> ~~ESB~~ an "INTENT TO HOLD" the properties listed above, under the 1872 mining law as a "Good Faith" indigency filing for Marshall A. Ott, with request for waiver of filing fees.

It is requested that this be done in the same manner as set forth in the filing requests for 1993, 1992 and 1991, copies of which are enclosed herewith as a part of this ~~1994~~ <sup>1996</sup> ~~ESB~~ filing.

Litigation concerning these properties has not been completed. It is expected to be concluded favorably to M & M Enterprises, Marshall A. Ott and Mary Anne Howard.

The undersigned is one of 234 clients and customers of Marshall A. Ott, Mary Anne Howard and M & M Enterprises. They have many other supporters nationwide. Having made a thorough and continuing study of this situation, including continued analysis and study during ~~1994~~ <sup>1996</sup> ~~ESB~~, I am submitting the following affidavit.

Affidavit: (For 1996) ~~ESB~~

I testify, under penalty of perjury, that the statements of conditions, difficulties, preclusions and state of indigency set forth in the 1991 & 1992 "INTENT TO HOLD" filings were true and correct at the time those filings were made and that such conditions, difficulties, preclusions and state of indigency continue to exist and are true and correct as of December ~~21, 1994~~ <sup>24, 1996</sup> ~~ESB~~, the date of this filing of "INTENT TO HOLD", all of which totally preclude Marshall A. Ott and Mary Anne Howard, d/b/a M & M Enterprises, and Ott Services from personally filing and from making payment for Mining Leases and fees at this time.

Please acknowledge receipt of this letter by "Date-Stamping" the duplicate copy hereof and returning it in the enclosed stamped envelope.

**Signature for Affidavit as of 12-24, 1996** ~~ESB~~ *Eugene B. Brownell*

Via Certified Mail,  
return receipt requested

PHOENIX, ARIZONA  
STATE OFFICE  
ARIZONA

Sincerely,

*Eugene B. Brownell*

Eugene B. Brownell  
Client & Special Investigator  
910 E. Forest Ave  
Neenah, WI 54956

Enclosures  
EBB/1

JAN 6 10 17 AM '97

RECEIVED  
BUREAU OF  
LAND MANAGEMENT



INTENT TO HOLD

December ~~21, 1994~~ <sup>22, 1995</sup> ~~CS~~  
cc Maricopa County Recorder  
cc Pinal County Recorder

United States Department of the Interior  
Bureau of Land Management  
Arizona State Office  
3707 N. 7th Street  
P.O. Box 16563  
Phoenix, AZ 85011  
Legal Ltr. & Affidavit  
"INTENT TO HOLD"

SUBJECT: Notice for ~~1994~~ <sup>1995</sup> ~~CS~~ of "INTENT TO HOLD" all 147 claims (lode)  
filed the last several years--with key 6 won in 17 judgments in last  
8 1/2 years, known as "Tom Thumb", "Black Queen", "Mammoth #2",  
"Mammoth #3", "Annex " & "Indian #3". NOTE: All in "Goldfields"  
District, under "M & M Enterprises" & names of Marshall A. Ott & Mary  
Anne Howard.

Dear BLM Director:

This letter is to file for ~~1994~~ <sup>1995</sup> ~~CS~~ an "INTENT TO HOLD" the properties  
listed above, under the 1872 mining law as a "Good Faith" indigency filing  
for Marshall A. Ott, with request for waiver of filing fees.

It is requested that this be done in the same manner as set forth in the  
filing requests for 1993, 1992 and 1991, copies of which are enclosed  
herewith as a part of this ~~1994~~ <sup>1995</sup> ~~CS~~ filing.

Litigation concerning these properties has not been completed. It is  
expected to be concluded favorably to M & M Enterprises, Marshall A. Ott and  
Mary Anne Howard.

The undersigned is one of 234 clients and customers of Marshall A. Ott,  
Mary Anne Howard and M & M Enterprises. They have many other supporters  
nationwide. Having made a thorough and continuing study of this situation,  
including continued analysis and study during ~~1994~~ <sup>1995</sup> ~~CS~~, I am submitting the  
following affidavit.

Affidavit: (for 1995) ~~CS~~

I testify, under penalty of perjury, that the statements of conditions,  
difficulties, preclusions and state of indigency set forth in the 1991 & 1992  
"INTENT TO HOLD" filings were true and correct at the time those filings were  
made and that such conditions, difficulties, preclusions and state of  
indigency continue to exist and are true and correct as of December ~~21, 1994~~ <sup>22, 1995</sup> ~~CS~~,  
the date of this filing of "INTENT TO HOLD", all of which totally preclude  
Marshall A. Ott and Mary Anne Howard, d/b/a M & M Enterprises, and Ott  
services from personally filing and from making payment for Mining Leases and  
fees at this time.

Please acknowledge receipt of this letter by "Date-Stamping" the  
duplicate copy hereof and ~~notary public~~ in the enclosed stamped envelope.

Via Certified Mail,  
return receipt requested

Signature for Affidavit as of 12-22-95  
ARIZONA

Sincerely,

Enclosures  
EBB/1

16. NOV 17 AM 96

RECEIVED  
BUREAU OF  
LAND MANAGEMENT

Eugene B. Brownell  
Client & Special Investigator  
910 E. Forest Ave  
Neenah, WI 54956

United States Department of the Interior  
Bureau of Land Management  
Arizona State Office  
3707 N. 7th Street  
P.O. Box 16563  
Phoenix, AZ 85011

December 21, 1994  
cc Maricopa County Recorder  
cc Pinal County Recorder

Legal Ltr. & Affidavit

"INTENT TO HOLD"

SUBJECT: Notice for 1994 of "INTENT TO HOLD" all 147 claims (lode) filed the last several years--with key 6 won in 17 judgments in last 8 1/2 years, known as "Tom Thumb", "Black Queen", "Mammoth #2", "Mammoth #3", "Annex " & "Indian #3". NOTE: All in "Goldfields" District, under "M & M Enterprises" & names of Marshall A. Ott & Mary Anne Howard.

Dear BLM Director:

This letter is to file for 1994 an "INTENT TO HOLD" the properties listed above, under the 1872 mining law as a "Good Faith" indigency filing for Marshall A. Ott, with request for waiver of filing fees.

It is requested that this be done in the same manner as set forth in the filing requests for 1993, 1992, and 1991, copies of which are enclosed herewith as a part of this 1994 filing.

Litigation concerning these properties has not been completed. It is expected to be concluded favorably to M & M Enterprises, Marshall A. Ott and Mary Anne Howard.

The undersigned is one of 234 clients and customers of Marshall A. Ott, Mary Anne Howard and M & M Enterprises. They have many other supporters nationwide. Having made a thorough and continuing study of this situation, including continued analysis and study during 1994, I am submitting the following affidavit.

Affidavit:

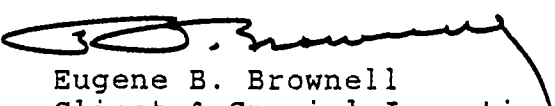
I testify, under penalty of perjury, that the statements of conditions, difficulties, preclusions and state of indigency set forth in the 1991 & 1992 "INTENT TO HOLD" filings were true and correct at the time those filings were made and that such conditions, difficulties, preclusions and state of indigency continue to exist and are true and correct as of December 21, 1994, the date of this filing of "INTENT TO HOLD", all of which totally preclude Marshall A. Ott and Mary Anne Howard, d/b/a M & M Enterprises, and Ott services from personally filing and from making payment for Mining Leases and fees at this time.

Please acknowledge receipt of this letter by "Date-Stamping" the duplicate copy hereof and returning it in the enclosed stamped envelope.

Via Certified Mail,  
return receipt requested

ARIZONA  
STATE OFFICE  
PHOENIX, ARIZONA

Sincerely,

  
Eugene B. Brownell  
Client & Special Investigator  
910 E. Forest Ave  
Neenah, WI 54956

Enclosures  
EBB/1

JAN 9 10 17 AM '97

RECEIVED  
BUREAU OF  
LAND MANAGEMENT

United States Department of the Interior  
Bureau of Land Management  
Arizona State Office  
3707 N. 7th Street  
P.O. Box 16563  
Phoenix, AZ 85011

December 23, 1993

cc Maricopa County Recorder  
cc Pinal County Recorder

Legal Ltr. & Affidavit

"INTENT TO HOLD"

SUBJECT: Notice for 1993 of "INTENT TO HOLD" all 147 claims (lode) filed the last several years--with key 6 won in 15 judgments in last 7 1/2 years, known as "Tom Thumb", "Black Queen", "Mammoth #2", "Mammoth #3", "Annex " & "Indian #3". NOTE: All in "Goldfields" District, under "M & M Enterprises" & names of Marshall A. Ott & Mary Anne Howard.

Dear BLM Director:

This letter is to file for 1993 an "INTENT TO HOLD" the properties listed above, under the 1872 mining law as a "Good Faith" indigency filing for Marshall A. Ott, with request for waiver of filing fees.

This should be done in the same manner as requested in the accompanying papers for 1991 and 1992.

Litigation concerning these properties is now in the Appellate Court and is expected to be concluded favorably to M & M Enterprises, Marshall A. Ott and Mary Anne Howard.


The undersigned is one of 234 clients and customers of Marshall A. Ott, Mary Anne Howard and M & M Enterprises. They have many other supporters nationwide. Having made a thorough and continuing study of this situation, I am submitting the following affidavit.

Affidavit:

I testify, under penalty of perjury, that the statements of conditions, difficulties, preclusions and state of indigency set forth in the 1991 & 1992 "INTENT TO HOLD" filings were true and correct at the time those filings were made and that such conditions, difficulties, preclusions and state of indigency continue to exist and are true and correct as of December 23, 1993, the date of this filing of "INTENT TO HOLD", all of which totally preclude Marshall A. Ott and Mary Anne Howard, d/b/a M & M Enterprises, and Ott services from personally filing and from making payment for Mining Leases and fees at this time.

Please acknowledge receipt of this letter by "Date-Stamping" the duplicate copy hereof and returning it in the enclosed stamped envelope.

Sincerely,

  
Eugene B. Brownell  
Client & Special Investigator  
910 E. Forest Ave  
Neenah, WI 54956

Enclosures  
EBB/1

ARIZONA  
STATE OFFICE  
PHOENIX, ARIZONA  
JAN 9 10 17 AM '97

RECEIVED  
BUREAU OF  
LAND MANAGEMENT

RECEIVED  
BUREAU OF  
LAND MANAGEMENT  
JAN 9 10 18 AM '97  
ARIZONA  
STATE OFFICE  
PHOENIX, ARIZONA

December 26, 1992

United States Department of the Interior cc Maricopa County Recorder  
Bureau of Land Management cc Pinal County Recorder  
Arizona State Office  
3707 N. 7th Street  
P.O. Box 16563  
Phoenix, AZ 85011

SUBJECT: Addendum to my "INTENT TO HOLD" letter of December 23, 1992,  
copy of which is attached.


Dear BLM Director:

Please substitute the following more inclusive Affidavit for that  
contained in the next to last paragraph of my December 23, 1992  
letter.

**Affidavit:**

I testify, under penalty of perjury, that the statements of  
conditions, difficulties and "Preclusions" set forth in the 1991  
"INTENT TO HOLD" filing were true and correct at the time of the 1991  
filing and that such conditions, difficulties and "Preclusions"  
continue to exist and are true and correct as of December 23, 1992,  
the date of this filing of "INTENT TO HOLD", all of which totally  
precludes Marshall A. Ott and Mary Anne Howard, also known as M & M  
Enterprises, and Ott Services from making payment to you for Mining  
Leases at this time.

Sincerely,



Eugene B. Brownell  
Client & Special Investigator.  
910 E. Forest Ave.  
Neenah, WI 54956

Enclosure  
EBB/1



RECEIVED  
BUREAU OF  
LAND MANAGEMENT  
JAN 9 10 18 AM 1992  
ARIZONA  
STATE OFFICE  
PHOENIX, ARIZONA

December 23, 1992  
cc Maricopa County Recorder  
cc Pinal County Recorder

United States Department of the Interior  
Bureau of Land Management  
Arizona State Office  
3707 N. 7th Street  
P.O. Box 16563  
Phoenix, AZ 85011

Legal Ltr. & Affidavit

"INTENT TO HOLD"

SUBJECT: Notice is hereby given of "INTENT TO HOLD" all 147 claims (lode) filed the last 3 years--with key 6 (won in 14 (now 15) judgments in past 6 1/2 yrs.) known as "Tom Thumb", "Black Queen", "Mammoth #2", "Mammoth #3", "Annex" & "Indian #3". NOTE: All in "Goldfields" District. under "M & M Enterprises" & names of Marshall A. Ott & Mary Anne Howard.

Dear BLM Director:

Enclosed are copies of letters of December 12, 1991 and December 30, 1991 by which Marshall A. Ott last year (1991), made a "Good Faith" (per 1872 Mining Law) indigency filing of "INTENT TO HOLD" and requested waiver of filing fees.

Marshall A. Ott hereby files a "Good Faith" (per 1872 Mining Law) indigency filing of "INTENT TO HOLD" for 1992 and requests waiver of filing fees for 1992.

Please handle this "INTENT TO HOLD" and waiver of fees for 1992 exactly as your office handled the same request for 1991, a year ago.


If there are any questions, please advise the undersigned at the address below.

The undersigned is one of 234 clients and customers of Marshall A. Ott, Mary Anne Howard and M & M Enterprises. They have many other supporters nationwide. Having made a careful study of this situation, I am submitting the following Affidavit:

I testify, under penalty of perjury, that the statements contained in the 1991 "INTENT TO HOLD" are correct; and that Marshall A. Ott, Mary Anne Howard-- also known as M & M Enterprises, are as of this date, totally precluded from making any payments to you at this time.

Please acknowledge receipt of this letter by "Date Stamping" the duplicate copy and returning it in the enclosed stamped envelope.

Sincerely,

  
Eugene B. Brownell  
Client + Special Investigator.  
910 E. Forest Ave.  
Neenah, WI 54956

Enclosures  
EBB/1

ARIZONA  
STATE OFFICE  
PHOENIX, ARIZONA

JAN 10 10 AM '97

CEMENT

1  
OF  
1

SECRETARY/DIRECTOR  
U.S. DEPT. OF THE INTERIOR

M.A. OIT  
1/3/12

BLM - ARIZONA STATE OFFICE  
3707 N. 7<sup>th</sup> STREET  
BOX 16563  
PHOENIX, AZ 85011

DECEMBER 30, 1991

-393 DAYS IN -  
FALSELY IMPRISONED

REF: YOURS 12/30/91, STANDED FEB 12/91

SUBJECT: "GOLD FAITH" (PER 1872  
MIDTING LAW)

DEAR MR. SECRETARY/DIRECTOR :

INDIGENCY FILING OF INTENT TO  
HOLD, OR NOTICE THAT WE'RE HOLDING

ATTACHED, PLEASE FIND YOUR CLERK'S  
COMPLETE RETURN OF WHAT WAS SENT  
(I BELIEVE IN ERROR) RE MCM ENTERPRISES  
"INTENT TO HOLD" ALONG WITH COPIES  
OF 2 (TWO) FORMA FALPERIS/INDIGENCY  
FILINGS COMPLETED & APPROVED IN  
COMPARABLE SITUATIONS AS THIS.

DUE TO CLEAR PRECLUSIONS FROM  
PAYING \$500 CLAIM FEE, AND BEING  
BARRIED FROM RECORDS PRECLUDES  
US FROM KNOWING "SERIAL #5"

CLAIM NAMES: AS PER LISTED SINCE  
1987 FILING (14-7 TOTAL, INCLUDING  
"MAMMOTH 2" "BLACK QUEEN" ANNEX,  
"INDIAN 3", "TOM THUMB" & "MAMMOTH 3")

PLEASE FIND ALSO A 2-PAGE COPY (ORIGINAL SENT TO CA BLM OFFICE) OF:  
"AFFIDAVIT & REQUEST TO WAIVE FILING FEES (ONE YEAR ONLY), ETC."

PAST FILINGS AND SEVERAL COURT JUDGMENTS AWARDDING THESE CLAIMS  
TO MY PARTNER, MARY/ANNE & MYSELF, SHOULD BE APPARENT IN YOUR  
FILES & PINA/MARICOPA COUNTY RECORDER'S OFFICES SINCE 1987-1990 OR  
LATER. WE ARE, BY THE GRACE OF GOD & AS JUSTICE SHOULD/WILL PREVAIL  
THROUGH BOTH THE ARIZONA & U.S. HIGHER COURTS, (CONFIDANT THAT 1992  
WILL SEE MANIFESTED VICTORY AGAINST THE STATE FOR ITS HEINOUS ACTIVITIES  
AGAINST MCM & ITS 210+ CLIENTS IN 1992. OURS IS A CLASSIC EXAMPLE OF WHAT  
CAN HAPPEN WHEN A STATE/FEDERAL AGENCY/OFFICE/REGULATORS GOES WILD WITH-  
OUT ITSELF BEING WATCHED OR "REGULATED." LIKEWISE WE HOPE THERE WILL DEVELOP  
NO PROBLEM WITH YOU PEOPLE WHILE ALL THIS GETS "SETTLED."

cc: MARY ANNE HOWARD, 380 W. WILSON #A-106  
cc: FILE (OUT OF BAIL) COSTANESA, 01926-27

ENCLOSURES: AS STATED, INCL. "EVIIBIT" (LAUSIT "UST")

MAHALL A. CH  
FINAL COUNTY JAIL  
BOX 867, FLORENCE AZ 85532

RECEIVED  
BUREAU OF  
LAND MANAGEMENT

JAN 9 10 18 AM '97

ARIZONA  
STATE OFFICE  
PHOENIX, ARIZONA

(15.00-4)  
MARICOPA COUNTY HALL OF RECORDS [LEGAL LIT & AFFIDAVIT]  
PINAL COUNTY RECORDERS OFFICE

U.S. DEPT. OF THE INTERIOR "INTENT TO HOLD"  
BLM-MINING GROUP/LEASES 1794-160

M.A. CITY  
12/12/91

THE FEDERAL BUILDING - GEN'L INTAKE - DECEMBER 12, 1991  
230 NORTH FIRST AVENUE [PLS. FORWARD] - 375 DAYS IN -  
PHOENIX, AZ 85025 FALSELY IMPRISONED

ATTN: SECRETARY & DIRECTOR

SUBJECT: NOTICE HEREBY GIVEN

FOR RECEIVING REQUEST FOR  
CONTINUANCE OF VALID LEASES  
ALWAYS KEPT UP - EXCEPT NOW  
WHERE PRECLUDED FROM DOING  
SO THIS YEAR BY STATE OF AZ'S AG/  
DPS/ACC (SEC) GESTAPO-POLICE ACTS

& AFFIDAVIT OF "INTENT TO  
HOLD" ALL 14-1 CLAIMS (LODE)  
FILED THE LAST 2 YEARS - WITH  
KEY & WON IN 14 JUDGMENTS  
PAST 5 1/2 YRS. KNOWN AS "TOM  
THUMB" BLACK QUEEN "MAMMOTH #2"  
"MAMMOTH #3" ANNEX & "INDIAN #3"

DEAR MESSRS. SECRETARY & DIRECTOR:

NOTE: ALL IN "GOLD FIELDS" DIST  
UNDER "MOMENTS REPRISALS" &  
NAMES OF MARSHALL OIL &  
"MARY ANNE HOWARD."

FOR THE PAST 5 1/2 YEARS, BUT CULMIN-  
ATING IN THE LAST TWO, THE COMBINED EFFORTS OF JEALOUS COMPET-  
ITORS (LIKE "DARREL HAND" HIS ATTORNEY "DON WILFRAM") AND STATE  
OF ARIZONA AG/DPS/ACC (SEC) OFFICES HAVE PRECLUDED AND MADE  
IT COMPLETELY IMPOSSIBLE FOR M&M TO PHYSICALLY & PROPERLY COM-  
PLETE THE ASSESSMENT WORK ON THE ABOVE NAMED CLAIMS FILED IN  
DETAIL STARTING IN 1989 (ALTHO' TRUE OWNERSHIP BEGAN 4/7/86). AMPLIE  
DETAILS ON ALL THIS DIFFICULTY IS A MATTER OF PUBLIC RECORD IN OVER NOW  
5000 PAGES, WITH KEY CASE NOS & JURISDICTIONS: # CV 90-1112 MIX PCB.  
9th CIRCUIT U.S. CT. APPS & # CV 90-24408 / CV 91-0363-PR, NOW IN SUPREME CT.  
OF ARIZONA. A FEW PRECLUSIONS INCLUDE: 77 RAIDS, INCARCERATIONS WITH  
EXCESSIVE BAIL \$15.5 MILLION (LENS) ETC., ALL WITHOUT YOURS  
"GUE CAUSE" & "LEGAL JURISDICTION" TO INITIATE.

IT IS THEREFORE HEREBY REQUESTED THESE LEASES  
BE KEPT INTACT, GOOD CAUSE SHOWING FOR M&M  
ONE MORE YEAR, AS SETTLEMENT IS NEAR.

TRU...  
MARSHALL A. CITY  
PINAL COUNTY JAIL, BOX 861  
FLORENCE, AZ 85232

NOTE: ALL THAT IS WRITTEN ON THIS PAGE IS TRUE & CORRECT &  
IS ALL SAID UNDER PENALTY OF PERJURY & IN ACCORDANCE TO  
ALL PERTINENT LAWS (BOTH IN THE STATE OF ARIZONA & THE U.S. (F.A.

Col. Eugene B. Brownell  
910 E. Forest Ave  
Neenah, WI 54956

RECEIVED  
BUREAU OF  
LAND MANAGEMENT

JAN 9 10 17 AM '97

RETURN RECEIPT  
REQUIRED

ARIZONA  
STATE OFFICE  
PHOENIX, ARIZONA

U. S. Department of Interior  
Bureau of Land Management  
Arizona State Office  
P.O. Box 16563  
Phoenix, AZ 85011

BLM-563 850113025 1B96 01/03/97  
NOTIFY SENDER OF NEW ADDRESS  
: BUREAU OF LAND MGMT  
PO BOX 555  
PHOENIX AZ 85001



0000

85011

U.S. POSTAGE  
PAID  
MENASHA, WI  
54952  
DEC 30, '96  
AMOUNT

\$3.21

00066760-03



October 11, 1990

Tom Reitmyer

Bureau of Land Management

P.O. Box 16563

Phoenix, Arizona 85011

RECEIVED  
BUREAU OF LAND MANAGEMENT  
OCT 16 1990  
FBI

Tom,

Enclosed please find a copy of the Final Judgement and Order issued by Judge Patterson, on August 21, 1990 regarding 100% ownership of M&M Enterprises on these particular claims.

In re: Mammoth 2 ---- old # 137396. As per our discussion will retain the Goldfield Number of 50450. I hope this meets with your approval.

Sincerely Yours,

Mary Anne Howard P.L.P.  
MaryAnne Howard

P.S.S. As per her letter follows.

*Acme 137396*  
*Entered on Computer*  
*Ownership Changed to M&M Enterprises*  
*Claim Closed 10-16-90 TR*

**NOTICE!!**

**These documents have been scanned!**

**Do not place un-scanned documents beneath this notice!**

**Do not remove this notice from this file!**

GPO Jacket No. 560-102  
Print Order 61540  
Rise Business Services, LLC  
Job=AZ15 8/14/2019



Box Number= AZ15219



Claim Begin-End: AMC137391-AMC137406

**6 Location Notices-Amendments and Supporting Documents**



AZ15219-2

AMC137391-AMC138512

**NO  
DOCUMENTS  
FOUND**

NO DOCUMENTS FOUND  
NO DOCUMENTS FOUND